



Jūrmala



RALLIJS LATVIJA 2016

SERVISA LEĢENDA (Service Book)

22.-23.10.



OFICIĀLAIS AUTO PARTNERIS:



INFORMATĪVI ATBALSTA:



www.aurally.lv



www.facebook.com/rallijlatvija



@RallijsLatvija

Welcome/ Esiet gaidīti



Esiet gaidīti rallijā "Latvija 2015"

Šī servisa grāmata tika sastādīta speciāli šim rallijam sacensību vadītāja **Jāņa Krastiņa** vadībā.

Mēs uzklausīsim jebkuru jūsu ierosinājumu kā uzlabot šo grāmatu nākotnē. Ja servisa ceļam nav atzīmēts kāds krustojums vai braukšanas virziens, jāseko ceļa satiksmes regulējošām zīmēm, jābrauc pa galveno ceļu, kā arī krustojumos ceļš jāturpina taisni.

Welcome to Rally "Latvija 2015"

This Service Road Book has been carefully elaborated by the Clerk of the Course:
Mr. Janis Krastins

However we would welcome any suggestions to improve it. If the Service Road Book no crossing and driving direction is given, the rout goes in the direction shown on the main road by traffic sign, or the crossing is to be passed in straight direction.

Apzīmējumi/ Symbols

	Laika kontrole/ Time kontrol		Zīme, kuras virzienā jābrauc/ Direction to follow
	Ātrumposma starts/ Start of the special stage		Zīme, kuras virzienā nav jābrauc/ Do not change direction
	Ātrumposma finišs/ Finish of the special stage		Pilsētas sākums Speed limit 50km/h/ Town or village entrance
	Atzīmes vieta/ SS mark point		Pilsētas beigas/ Town or village exit
	Degvielas uzpildīšanas zona/ Refueling area		Pilsētas sākums/ Town or village entrance Speed limit 90km/h
	Riepu marķēšana/ Tyre marking		Pilsētas beigas/ Town or village exit
	SOS rāciju punkti/ SOS radio points		Elektrības stabi/ Electrical poles
	Medicīniskās palīdzības punkts/ Medical Intervention Point		Žogs/ Fence
	Ugunsdzēsības un glābšanas dienesta punkts/ Fire Intervention Point		Ceļa zīmes/ Road traffic signs
	Evakuācijas ceļi/ Evacuation routes		
	Alternatīvais ceļš/ Alternative route		
	Braukšanas virziens ar kilometrāžas atzīmi/ Direction to follow with point of milage		
	Tilts/ bridge		Tunelis/ Tunnel
	Ātruma slāpētājs/ Retarder		Smilšu čupas/ Sand heaps
	Mājas, ēkas/ House, building		
	Koki, krūmi/ Trees, bushes		
	Dzelzceļa sliedes/ Train railway		
	Tramvaja sliedes/ Tram railway		

GPS

Ātrumposmi/ Special stages	Nosaukums/ Name	Starts/ Start	Finišs/ Finish
1 (2)	ĶEMERI CITY SPECIAL 1 (2)	N 56.94714 E 23.50354	N 56.94597 E 23.49208
3 (4)	BIĶERNIEKI TRACK/ RAMIRENT	N 56.96389 E 24.22902	N 56.96383 E 24.23018
5 (6)	RIGA MOTORMUSEUM/ AUTOBRAVA-SKATĪES PLAŠĀK	N 56.96389 E 24.22902	N 56.96383 E 24.23018
7 (8)	SPORTS COMPLEX 333/ CANON IB SERVISS	N 56.94729 E 24.41290	N 56.95084 E 24.40878
9 (14)	CONTI STL - PARALEL STAGE/ 20th RALLY LATVIJA- PARALEL STAGE	N 56.96473 E 24.22934	N 56.96473 E 24.22934
10	LATAUTO	N 56.97800 E 23.19697	N 57.00242 E 23.15320
11 (12)	STRABAG/DMACK.LV	N 57.01449 E 23.07437	N 57.08701 E 23.19417
13	JŪRMALA	N 56.95763 E 23.61285	N 56.95314 E 23.61461

1.apļa maršruta karte/ Itinerary Leg 1



TC / LK	LOCATION / VIETAS NOSAUKUMS	SS dist./ PS dist.	Liaison dist./ Pārbrauciens	Total dist./ Kopā	Target time/ Laika norma	1st car due/ 1a/m laiks
0	JŪRMALA Start Podium					14:40
1			9.41	9.41	0:17	14:57
SS1	ĶEMERI CITY SPECIAL 1	2.87				15:00
2			1.56	4.43	0:08	15:08
SS2	ĶEMERI CITY SPECIAL 2	2.87				15:11
3			59.54	62.41	1:26	16:37
SS3	BIĶERNIEKI TRACK	6.78				16:40
4			0.18	6.96	0:08	16:48
SS4	RAM IRENT	6.78				16:51
4A	REGROUP ZONE IN		0.23	7.01	0:10	17:01
	Regroup and technical zone BIKERNIEKI				0:39	
4B	REGROUP ZONE OUT/ SERVICE IN					17:40
	SERVICE A (SERVICE BKSB)	(19.30)	(70.92)	(90.22)	0:30	
4C	SERVICE OUT					18:10
RZ	Refuel service park BKSB					
1	Distance to next refuel	(20.50)	(36.56)	(57.06)		
5			0.42	0.42	0:07	18:17
SS5	RIGA MOTORMUSEUM	6.92				18:20
6			0.18	7.10	0:08	18:28
SS6	AUTOBRAVA-SKATIES PLAŠĀK	6.92				18:31
7			16.29	23.21	0:34	19:05
SS7	SPORTS COMPLEX 333	3.33				19:08
8			3.08	6.41	0:10	19:18
SS8	CANON IB SERVISS	3.33				19:21
8A	REGROUP ZONE IN		16.59	19.92	0:28	19:49
	Regroup and technical zone BIKERNIEKI				0:14	
8B	REGROUP ZONE OUT/ SERVICE IN					20:03
	SERVICE B (SERVICE BKSB)	(20.50)	(36.56)	(57.06)	0:30	
8C	SERVICE OUT					20:33
RZ	Refuel service park BKSB					
2	Distance to next refuel	(3.70)	(0.83)	(4.53)		
9			0.18	0.18	0:06	20:39
SSS9	CONTI STL - PARALEL STAGE	3.70				20:45
9A	SERVICE IN		0.65	4.35	0:10	20:55
	SERVICE C (SERVICE BKSB)	(3.70)	(0.83)	(4.53)	1:15	
9B	SERVICE OUT/PF IN (Early arrival allowed)					22:10
LEG 1 total /1. aplī kopā:		43.50	108.31	151.81		

Section / Sekcija 1

Section / Sekcija 2

Section / Sekcija 3

2.apļa maršruta karte/ Itinerary Leg 2



TC / LK	LOCATION / VIETAS NOSAUKUMS	SS dist./ PS dist.	Liaison dist./ Pārbrauciens	Total dist./ Kopā	Target time/ Laika norma	1st car due/ 1a/m laiks
9C	BKSB PF OUT/ SERVICE IN					8:35
	SERVICE D (SERVICE BKSB)	(0.00)	(0.00)	(0.00)	0:15	
9D	SERVICE OUT					8:50
RZ	Refuel service park					
3	Distance to next refuel	(28.68)	(110.73)	(139.41)		
10			80.30	80.30	1:37	10:27
SS10	LATAUTO	5.87				10:30
11			11.36	17.23	0:27	10:57
SS11	STRABAG	22.81				11:00
11A	TUKUMS REGROUP IN		19.07	41.88	0:45	11:45
	Regroup and technical zone TUKUMS CSDD				0:10	
11B	REGROUP OUT/ TUKUMS SERVICE IN					11:55
	SERVICE E (TUKUMS CSDD STATION)	(28.68)	(110.73)	(139.41)	0:30	
11C	TUKUMS SERVICE OUT					12:25
RZ	Refuel service park TUKUMS					
4	Distance to next refuel	(26.48)	(112.99)	(139.47)		
12			9.01	9.01	0:17	12:42
SS12	DMACK.LV	22.81				12:45
13			52.73	75.54	1:17	14:02
SSS13	JŪRMALA	3.67				14:05
14A	SERVICE IN BKSB (Early arrival allow ed)		51.25	54.92	1:20	15:25
	SERVICE F (SERVICE BKSB)	(26.48)	(112.99)	(139.47)	0:30	
14B	SERVICE OUT/ REGROUP IN					15:55
RZ	Refuel BKSB					
5	Distance to Finish	(3.70)	(3.16)	(6.86)		
	Regroup zone for paralel stage				0:32	
14C	REGROUP OUT/ PARALEL STAGE IN		0.18	0.18		16:27
SSS14	20th RALLY LATVIJA- PARALEL STAGE	3.70			0:03	16:30
15	Bikernieki technical zone in		0.65	4.35	0:10	16:40
16	RALLY PODIUM AUTOBRAVA/ PF		2.51	2.51	0:10	16:50
LEG 2 total / 2. aplī kopā:		58.86	226.88	285.74		

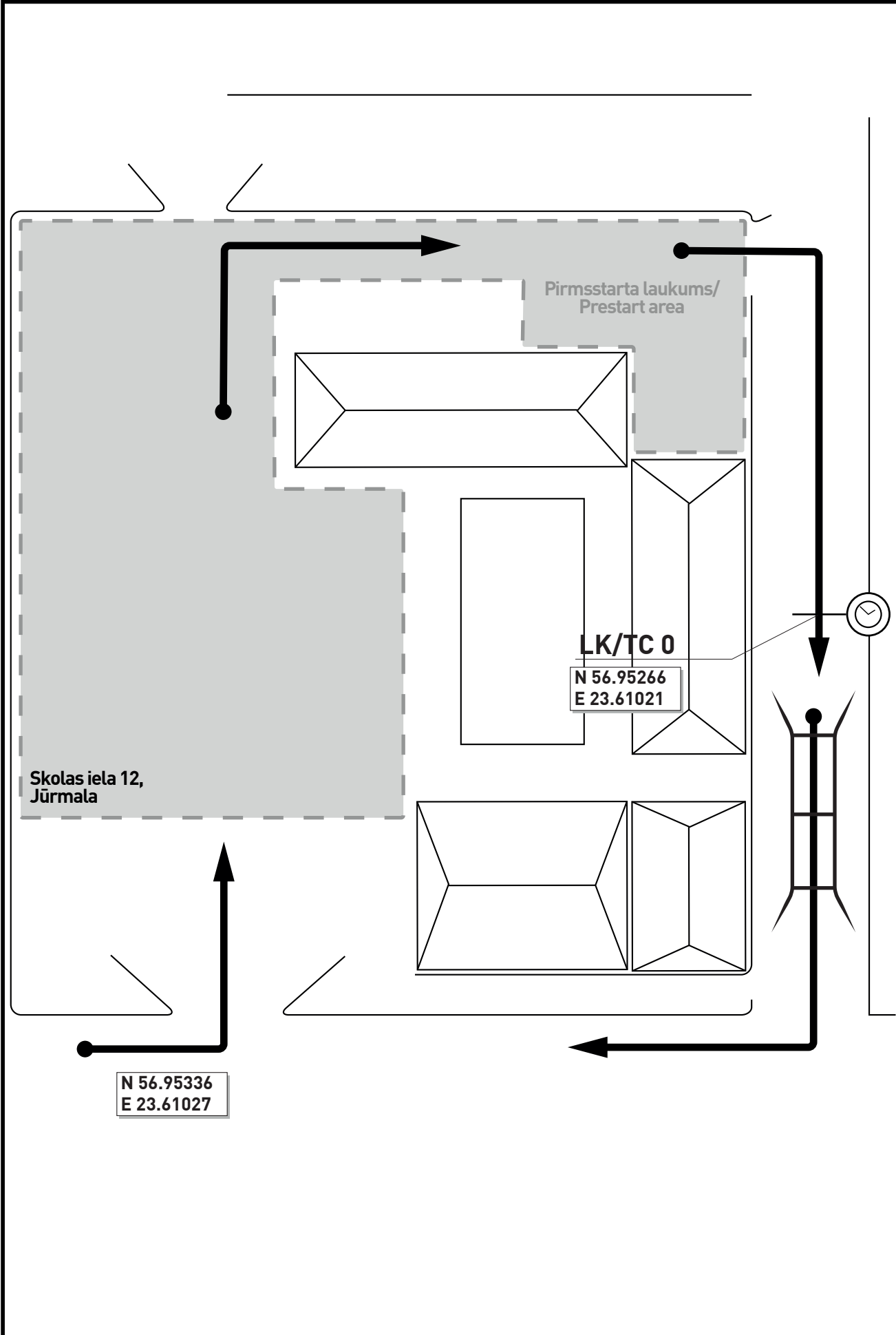
RALLY TOTALS						
Leg	No. of SS	SS dist.	Liaison dist.	Total. dist.	%	
1	9	43.50	108.31	151.81	29%	
2	5	58.86	226.88	285.74	21%	
Overall Totals	14	102.36	335.19	437.55	23%	

Esiet gaidīti/ Welcome

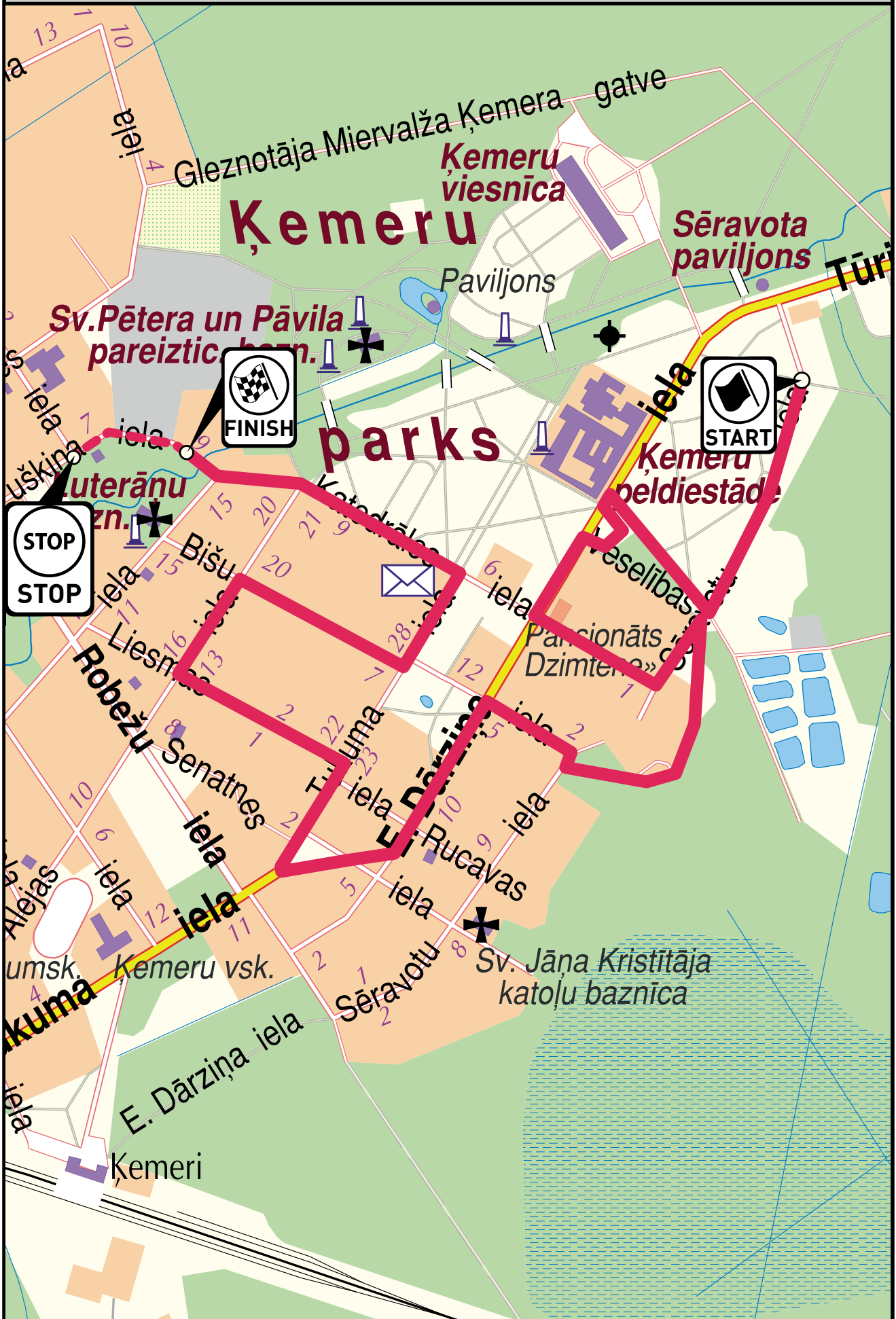


1.aplis/ Leg 1

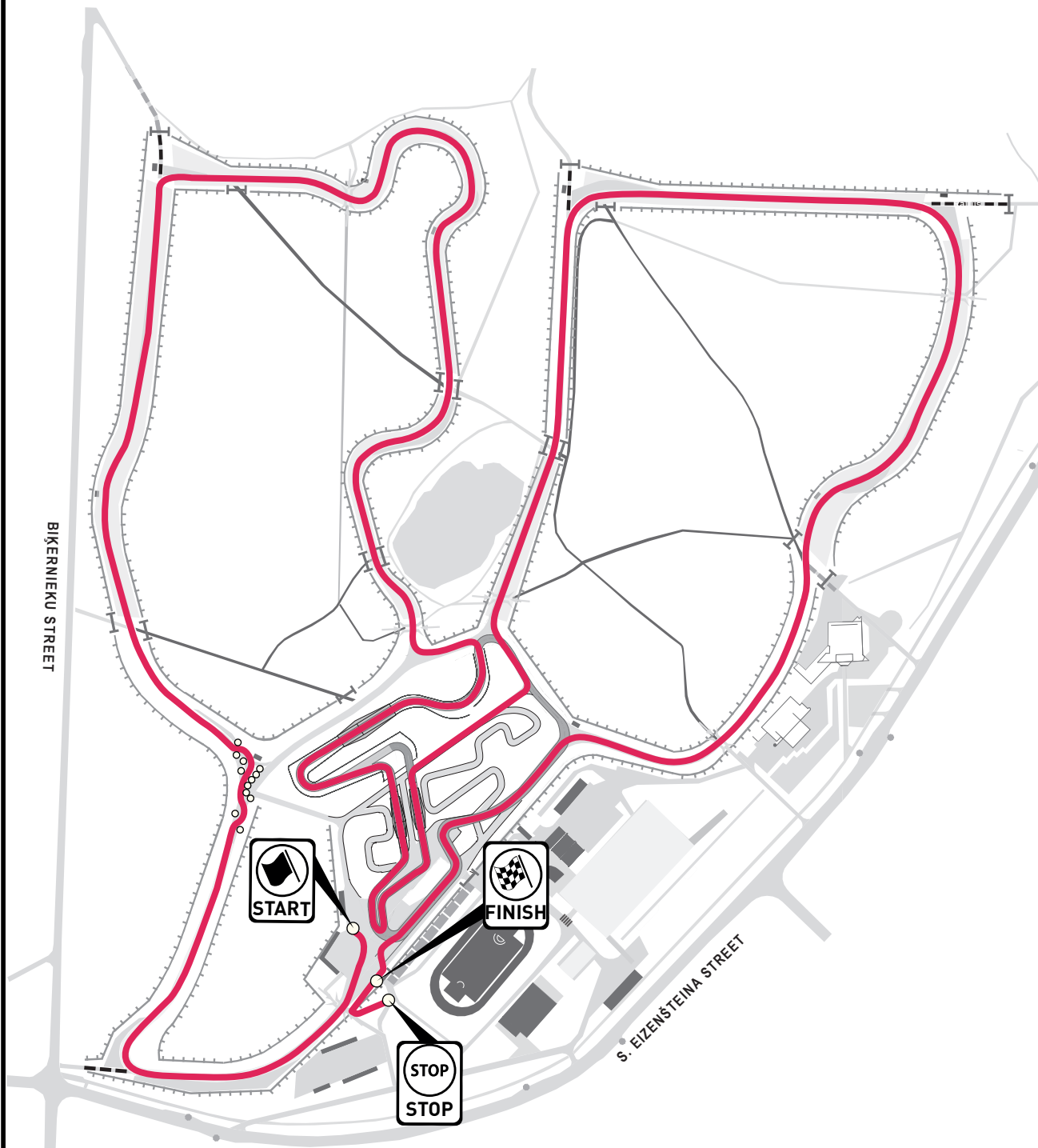
Pirmsstarta laukuma shēma/ Map of Prestart area



SS1/2 "ĶEMERI CITY SPECIAL 1(2)"



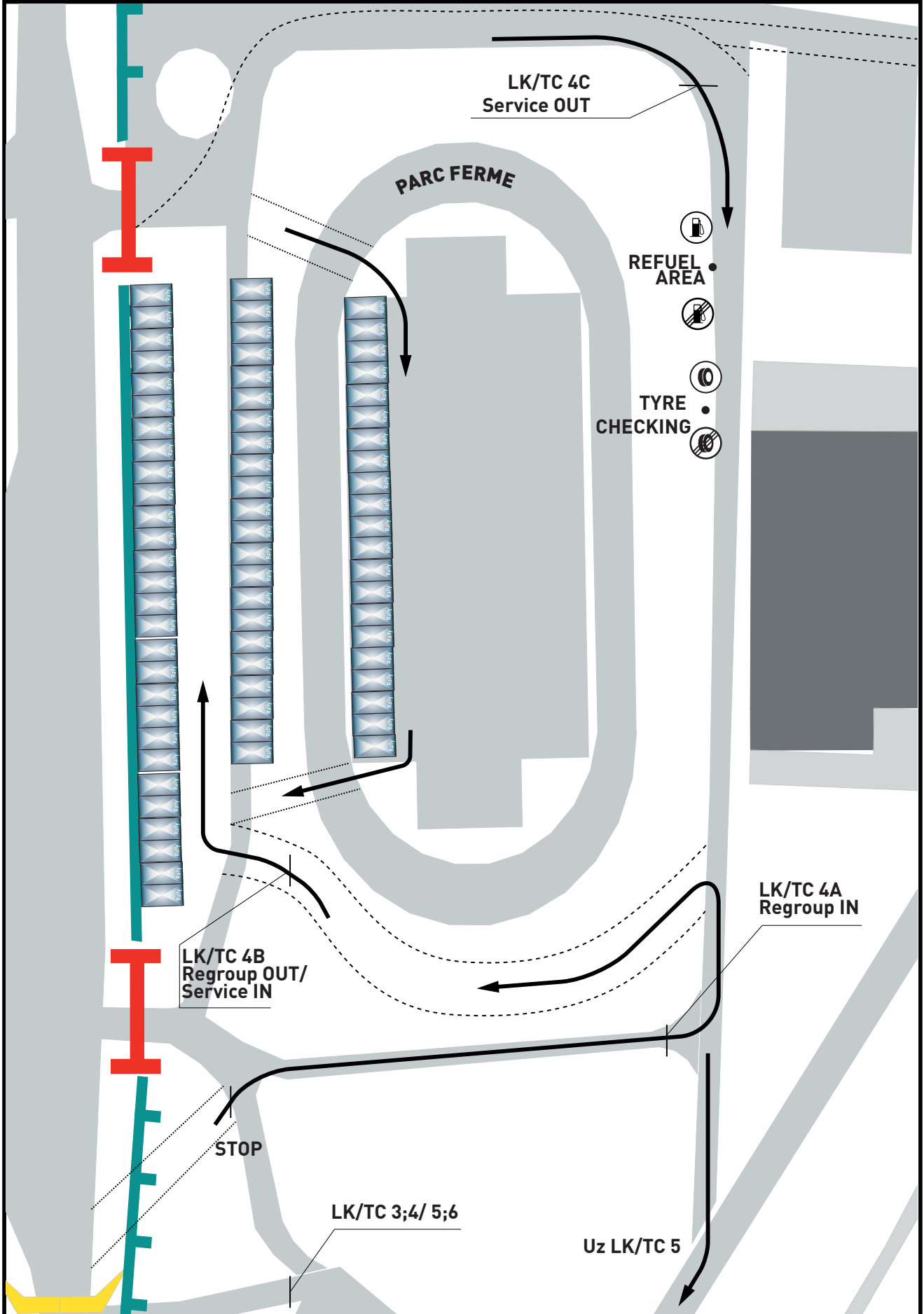
SS3/4 "BIĶERNIEKI TRACK/ RAMIRENT"



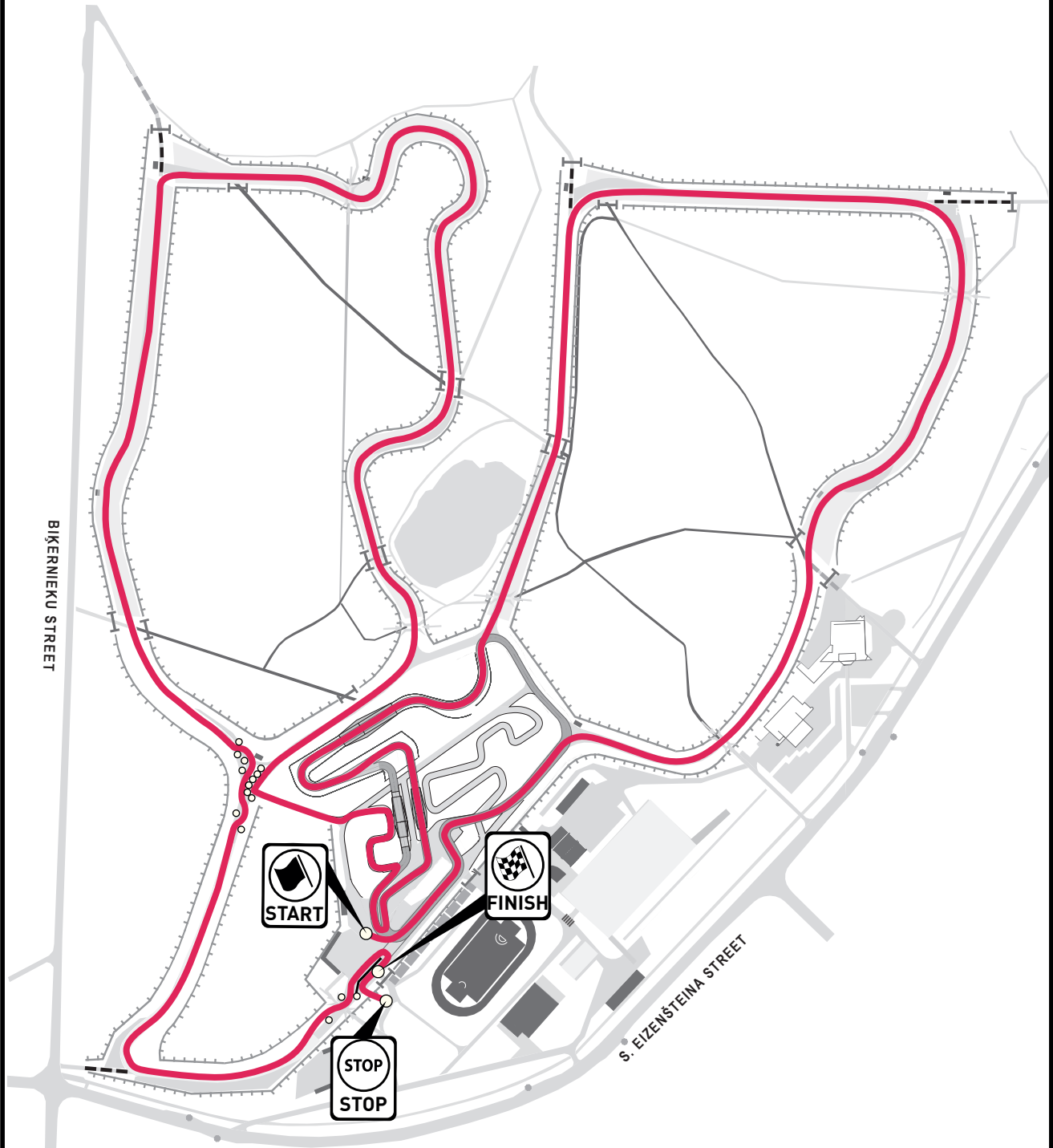
LK/ TC **4A** Regroup zone IN
 LK/ TC **4B** Regroup zone OUT/ Service IN
 LK/ TC **4C** Service OUT

APLIS/ LEG: **1**
 SEKCIJA/ SECTION: **1/2**
 LAIKA NORMA/ TIME ALLOWED:
30 min

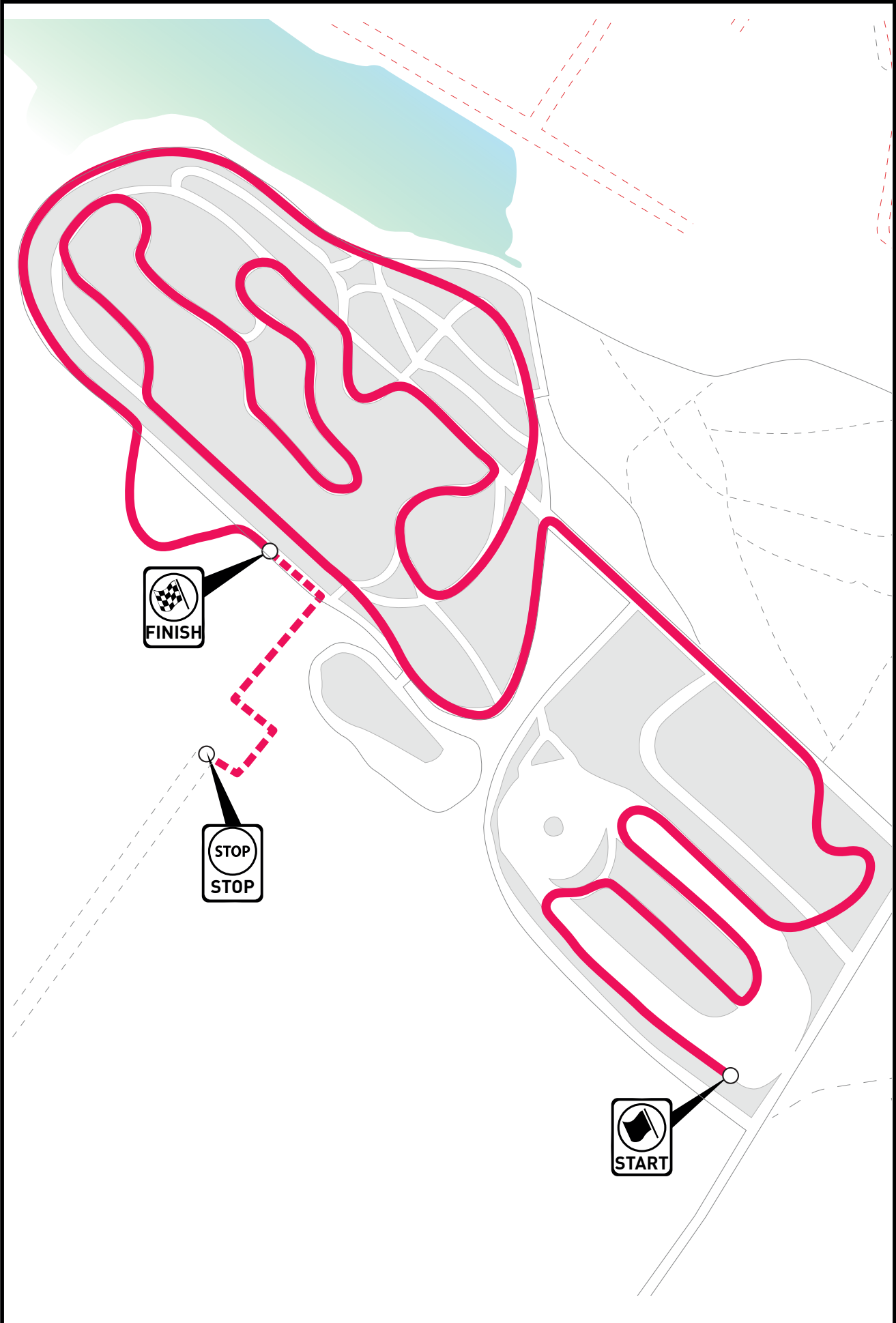
Servisa shēma A/ Map of Service A



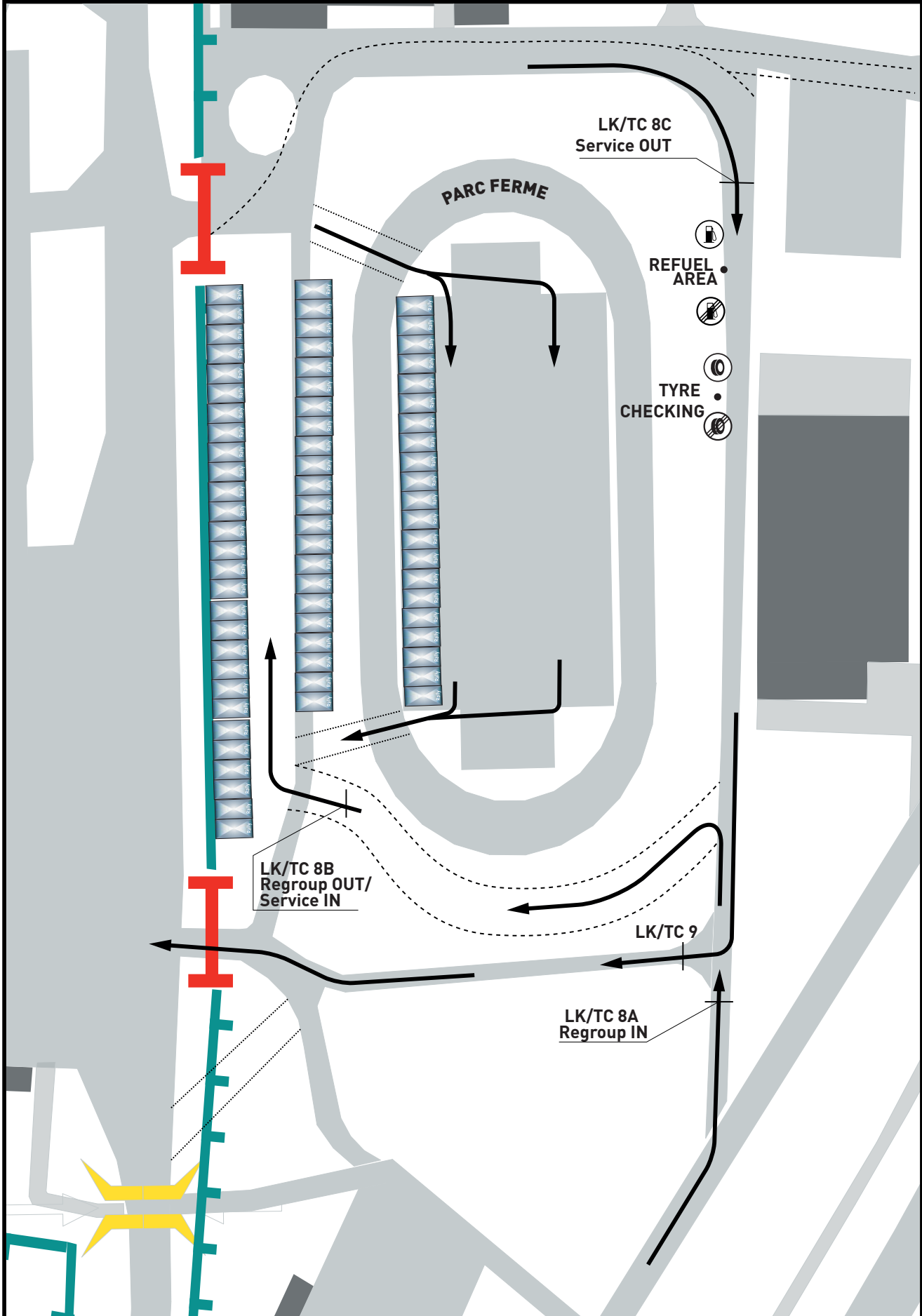
SS5/6 "RIGA'S MOTORMUSEUM/ AUTOBRAVA - SKATIES PLAŠĀK "



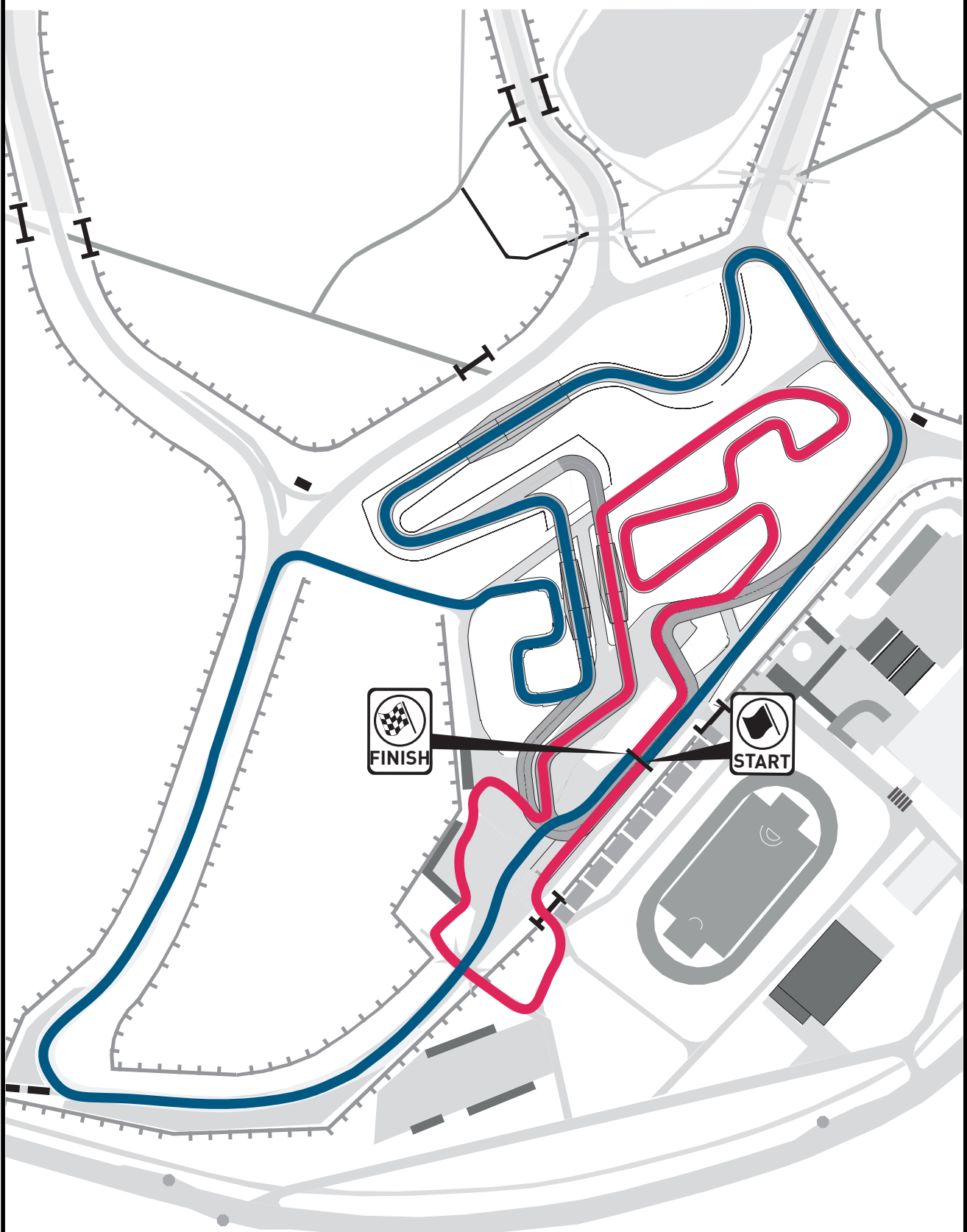
SS7/8 "SPORTS COMPLEX 333/ CANON IB SERVISS"



LK/ TC 8A Regroup zone IN	APLIS/ LEG: 1
LK/ TC 8B Regroup zone OUT/ Service IN	SEKCIJA/ SECTION: 2/3
LK/ TC 8C Service OUT	LAIKA NORMA/ TIME ALLOWED: 30 min
Servisa shēma B/ Map of Service B	



SSS9 "CONTI STL - PARALEL STAGE"

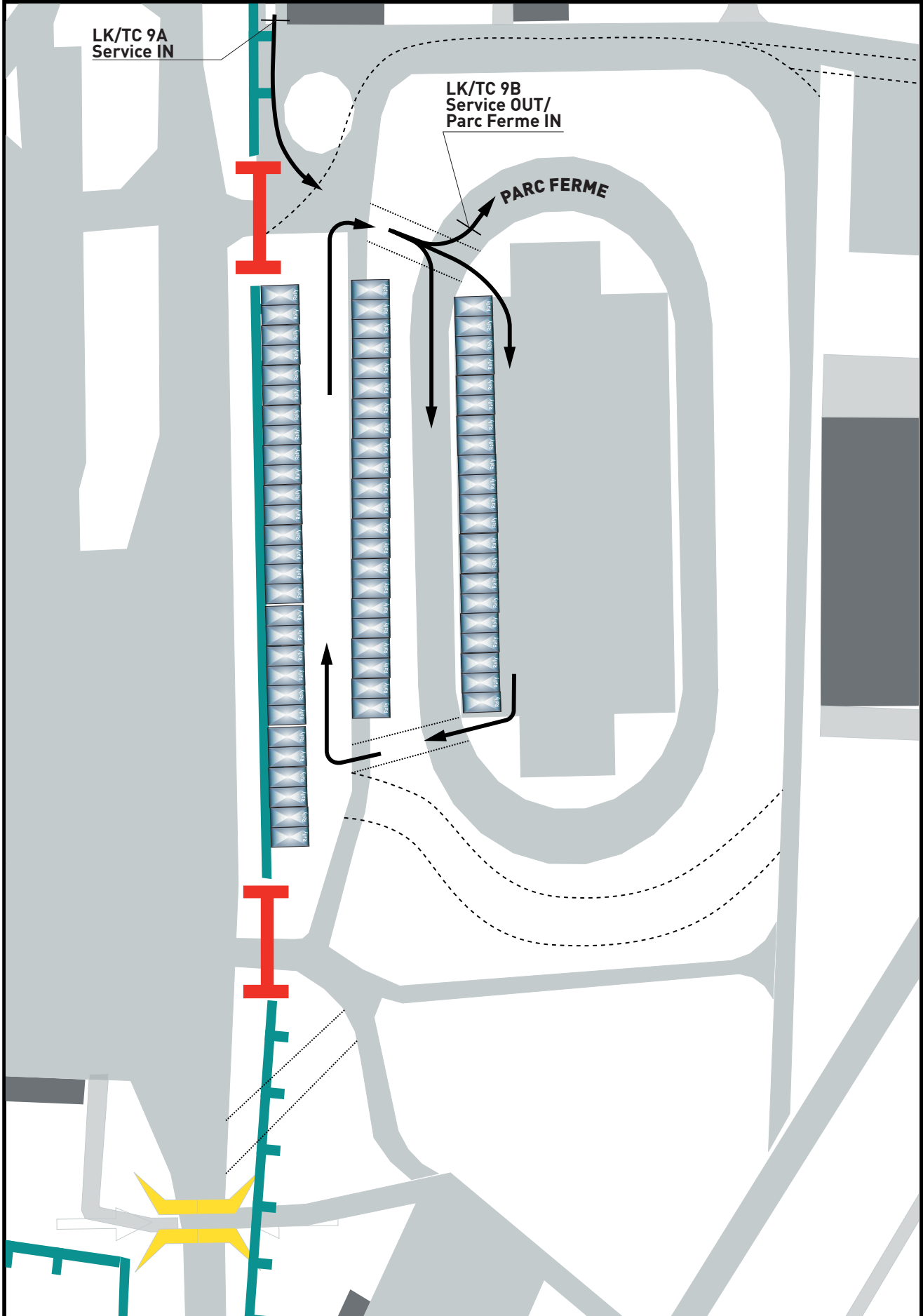


LK/ TC **9A** Service IN
LK/ TC **9B** Service OUT/ Parc Ferme IN

APLIS/ LEG: **1**
SEKCIJA/ SECTION: **3**

Servisa shēma C/ Map of Service C

75 min



Esiet gaidīti/ Welcome



Jūrmala



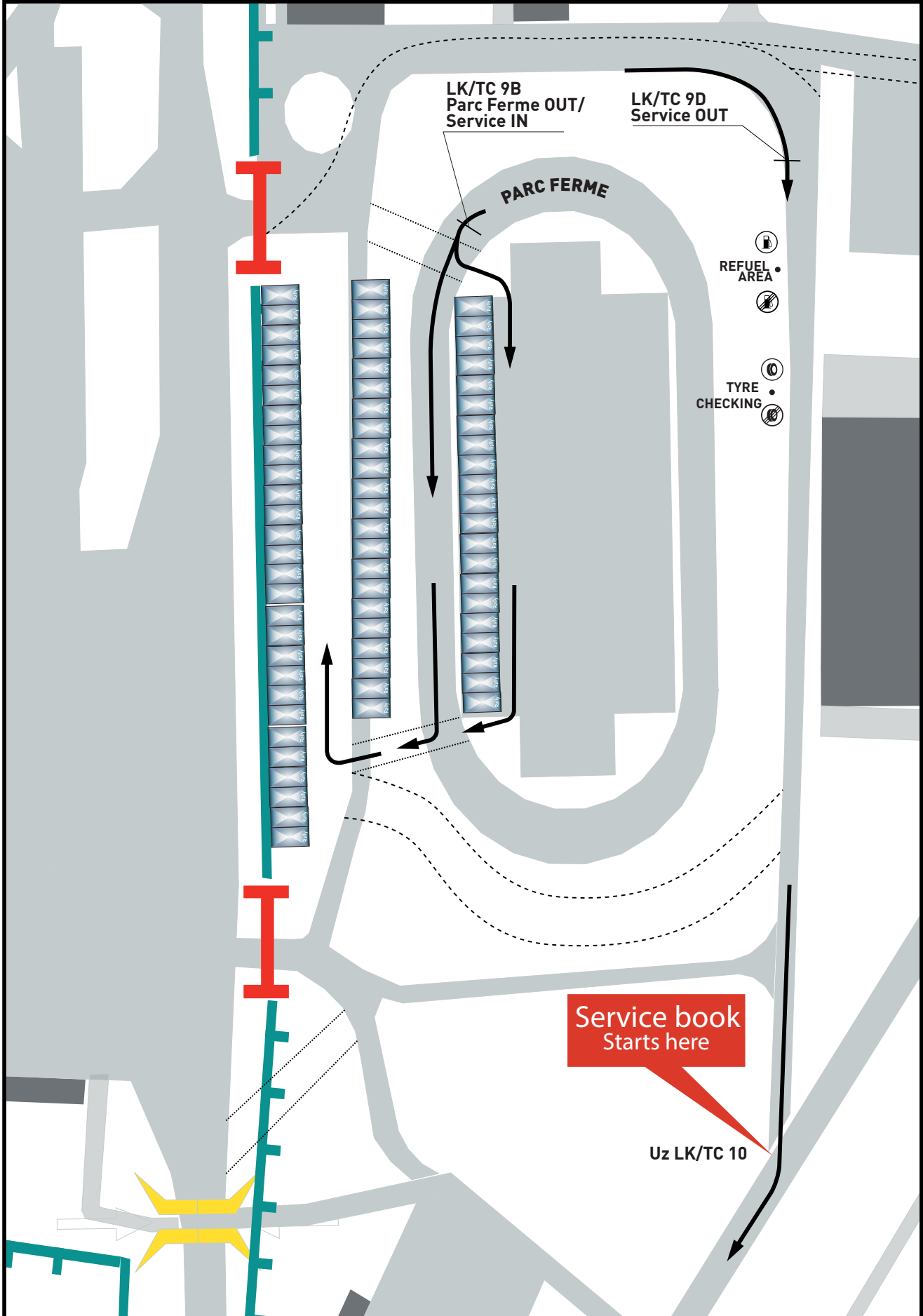
2.aplis/ Leg 2

LK/ TC **9C** BKSB Parc Ferme OUT/ Service IN
LK/ TC **9D** Service OUT

APLIS/ LEG: **2**
SEKCIJA/ SECTION: **4**

LAIKA NORMA/ TIME ALLOWED:
15 min

Servisa shēma D/ Map of Service D

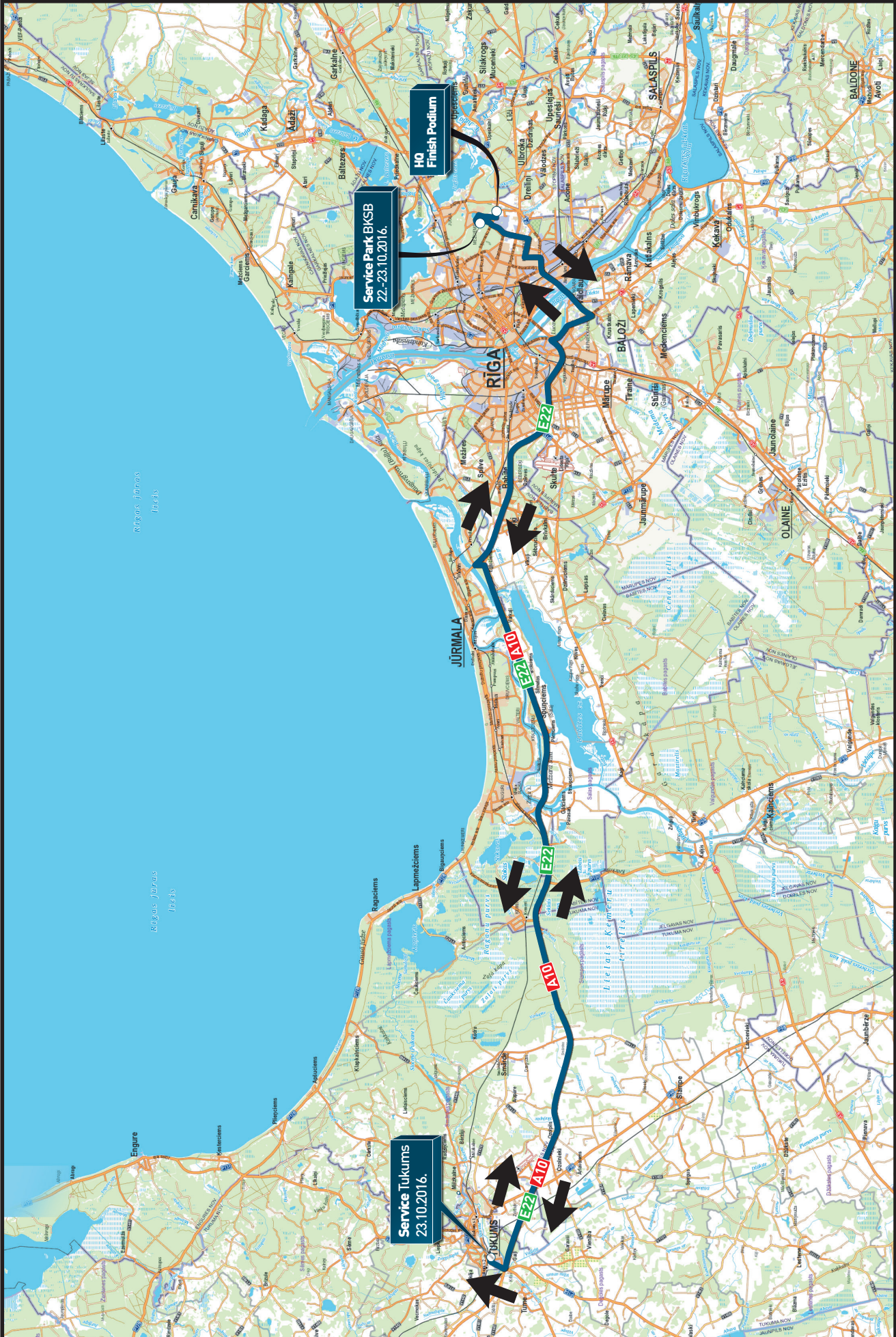


SERVICE ROUTE 1/2

DISTANCE/ DISTANCE:

From Service BKSB to Service Tukums

76.11/ 64.54 km



SERVICE ROUTE 1			DISTANCE/ DISTANCE: 76.11 km	
From Service BKSB to Service Tukums				
DISTANCE/ DISTANCE		VIRZIENS/ DIRECTION	INFORMĀCIJA/ INFORMATION	ATTĀLUMS LĪDZ LK/ DISTANCE REGRESS
KOPĀ/ TOTAL	LĪDZ ORIENT./ PARTIAL			
0.00	0.00		Vārti Nr.6/ Gate No. 6	76.11
0.30	0.30			75.81
0.54	0.24			75.57
2.38	1.84			73.73
3.17	0.79			72.94
3.80	0.63			72.31

SERVICE ROUTE 1

DISTANCE/ DISTANCE:

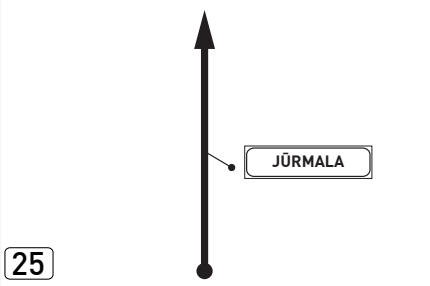

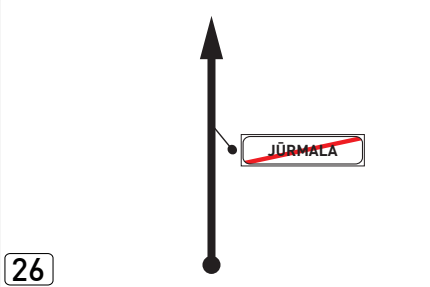





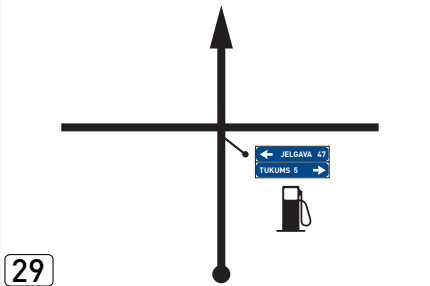


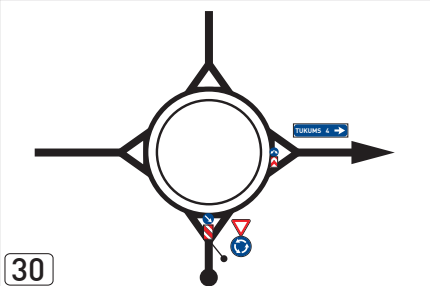







76.11 km

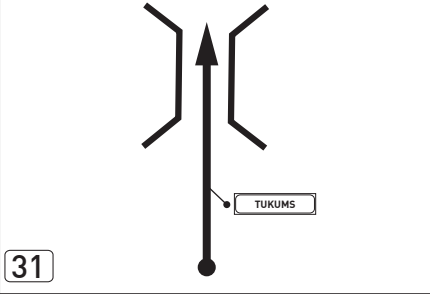
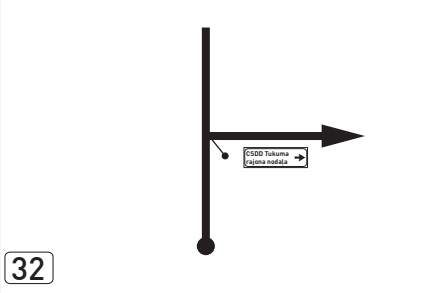
From Service BKS B to Service Tukums

DISTANCE/ DISTANCE		VIRZIENS/ DIRECTION	A G	INFORMĀCIJA/ INFORMATION	ATTĀLUMS LĪDZ LK/ DISTANCE REGRESS
KOPĀ/ TOTAL	LĪDZ ORIENT./ PARTIAL				
4.38	0.58	 7		 Traffic light: red, yellow, green.	71.73
5.36	0.98	 8		 Traffic light: red, yellow, green.	70.75
5.84	0.48	 9		 Traffic light: red, yellow, green.	70.27
8.95	3.11	 10		 Traffic light: red, yellow, green. Blue directional sign: BAUSKA, KAUNA. Blue directional sign: VALDLAUCĪ, Bauskas iela.	67.16
10.41	1.46	 11		 Traffic light: red, yellow, green.	65.70
11.98	1.57	 12		 Traffic light: red, yellow, green.	64.13

SERVICE ROUTE 1			DISTANCE/ DISTANCE: 76.11 km	
From Service BKSB to Service Tukums				
DISTANCE/ DISTANCE		VIRZIENS/ DIRECTION	INFORMĀCIJA/ INFORMATION	ATTĀLUMS LĪDZ LK/ DISTANCE REGRESS
KOPĀ/ TOTAL	LĪDZ ORIENT./ PARTIAL			
12.29	0.31	 13		63.82
12.94	0.65	 14		63.17
14.16	1.22	 15		61.95
14.90	0.74	 16		61.21
18.77	3.87	 17		57.34
24.26	5.49	 18		51.85

SERVICE ROUTE 1			DISTANCE/ DISTANCE: 76.11 km	
From Service BKSB to Service Tukums				
DISTANCE/ DISTANCE		VIRZIENS/ DIRECTION	INFORMĀCIJA/ INFORMATION	ATTĀLUMS LĪDZ LK/ DISTANCE REGRESS
KOPĀ/ TOTAL	LĪDZ ORIENT./ PARTIAL			
29.61	5.35	<p>19</p>		46.50
30.31	0.70	<p>20</p>		45.80
30.81	0.50	<p>21</p>		45.30
31.26	0.45	<p>22</p>		44.85
41.91	10.65	<p>23</p>		34.20
43.07	1.16	<p>24</p>		33.04

SERVICE ROUTE 1			DISTANCE/ DISTANCE: 76.11 km	
From Service BKSB to Service Tukums				
DISTANCE/ DISTANCE		VIRZIENS/ DIRECTION	INFORMĀCIJA/ INFORMATION	ATTĀLUMS LĪDZ LK/ DISTANCE REGRESS
KOPĀ/ TOTAL	LĪDZ ORIENT./ PARTIAL			
47.79	4.72			28.32
48.29	0.50			27.82
51.74	3.45			24.37
59.57	7.83			16.54
69.98	10.41		 	6.13
75.41	5.43		      	0.70

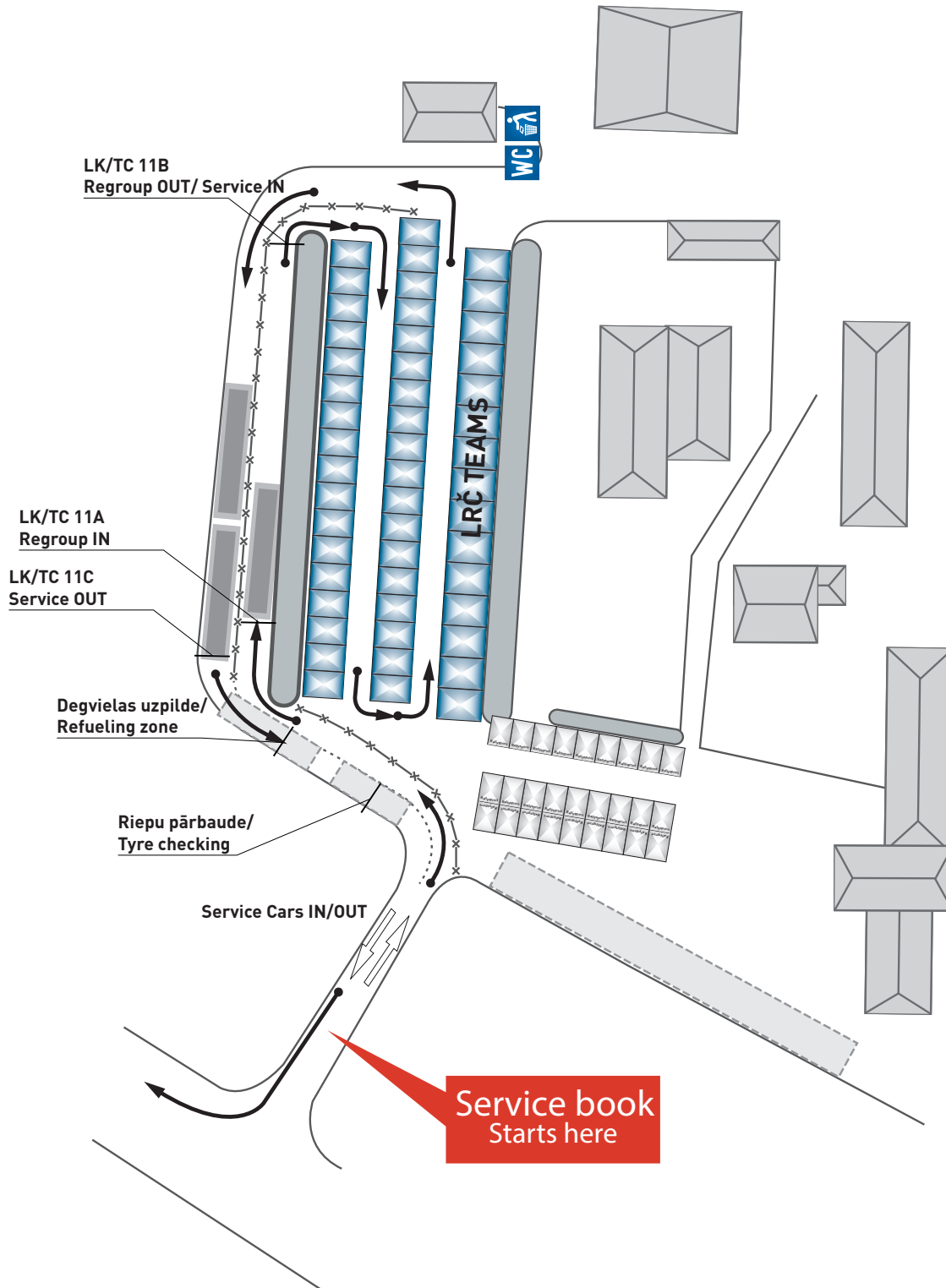
SERVICE ROUTE 1			DISTANCE/ DISTANCE: 76.11 km	
From Service BKSB to Service Tukums				
DISTANCE/ DISTANCE		VIRZIENS/ DIRECTION	INFORMĀCIJA/ INFORMATION	ATTĀLUMS LĪDZ LK/ DISTANCE REGRESS
KOPĀ/ TOTAL	LĪDZ ORIENT./ PARTIAL			
75.56	0.15		<div style="border: 1px solid black; padding: 5px; width: fit-content; margin: 0 auto;">TUKUMS</div>	0.55
76.11	0.55		<div style="border: 1px solid black; padding: 5px; width: fit-content; margin: 0 auto;"> CSDD Tukuma rajona nodaļa → </div> <p style="text-align: center; margin-top: 20px;">Service Tukums</p> <div style="border: 1px solid black; padding: 2px; width: fit-content; margin: 0 auto; margin-top: 20px;"> N 56.95483 E 23.12094 </div>	0.00

LK/ TC **11A** Tukums Regroup IN
 LK/ TC **11B** Regroup OUT/ Tukums Service IN
 LK/ TC **11C** Tukums Service OUT

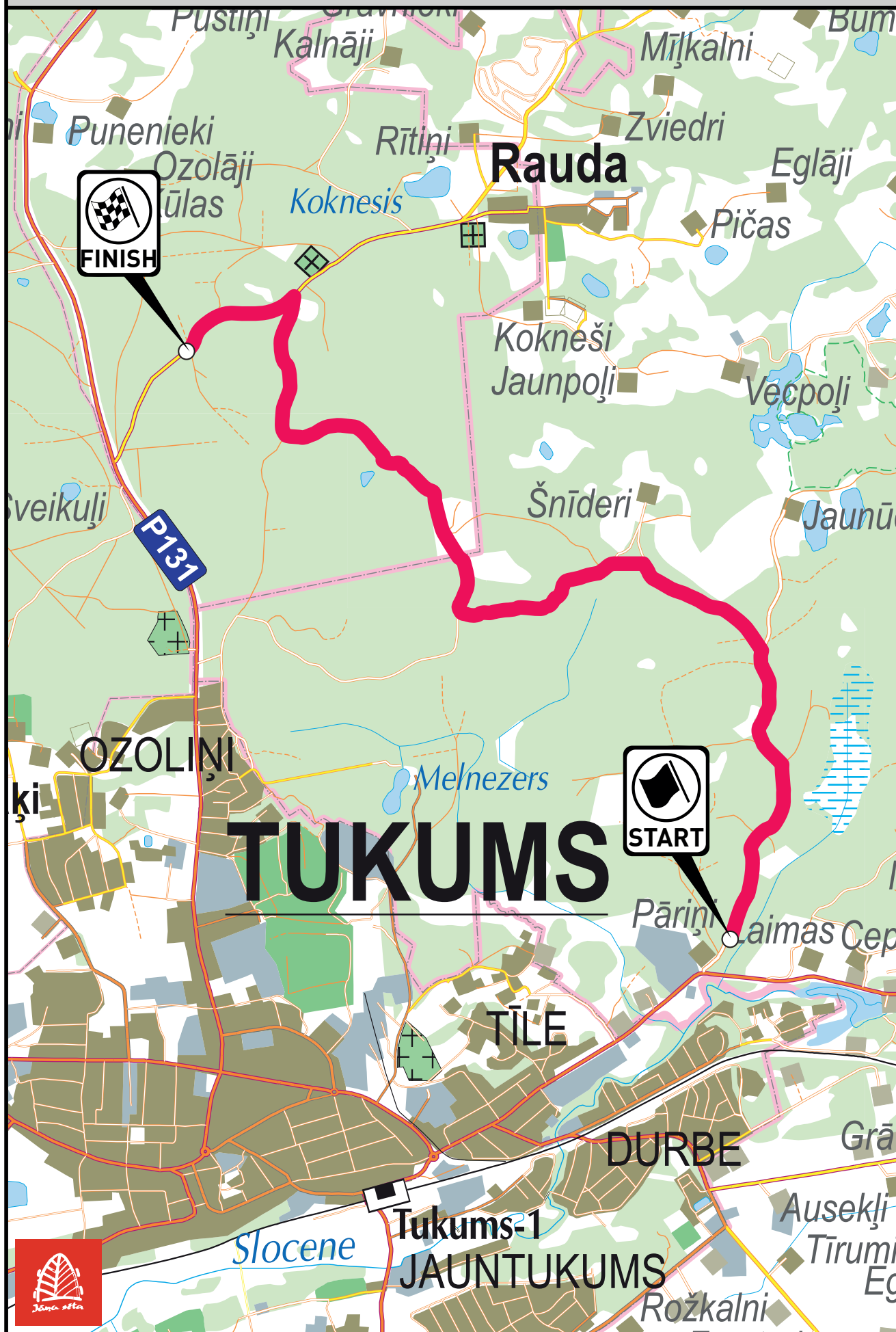
APLIS/ LEG: **2**
 SEKCIJA/ SECTION: **4/5**
 LAIKA NORMA/ TIME ALLOWED:

Servisa shēma E/ Map of Service E

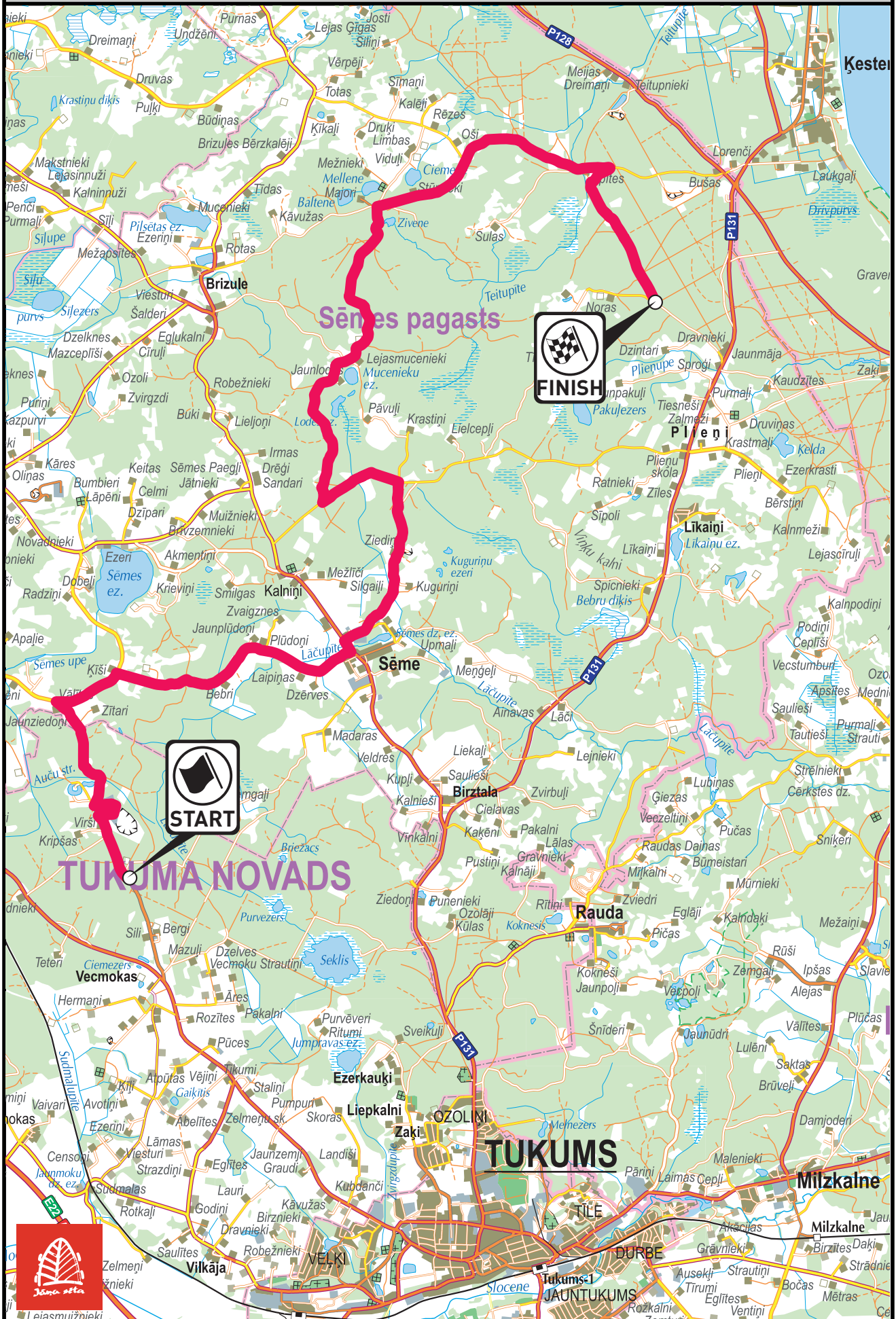
30 min



SS10 "LATAUTO"



SS11/12 "STRABAG/ DMACK.LV"



SERVICE ROUTE 2			DISTANCE/ DISTANCE:	
			64.54 km	
From Service Tukums to Service BKSB				
DISTANCE/ DISTANCE		VIRZIENS/ DIRECTION	INFORMĀCIJA/ INFORMATION	ATTĀLUMS LĪDZ LK/ DISTANCE REGRESS
KOPĀ/ TOTAL	LĪDZ ORIENT./ PARTIAL			
0.00	0.00	<p>1</p>	<p>Out of Service TUKUMS</p> <p>N 56.95484 E 23.12073</p>	64.54
0.70	0.70	<p>2</p>	<p>RĪGA 68 →</p>	63.84
6.13	5.43	<p>3</p>		58.41
16.54	10.41	<p>4</p>		48.00
19.99	3.45	<p>5</p>	<p>JŪRMALA</p>	44.55
24.14	4.15	<p>6</p>		40.40

SERVICE ROUTE 2

DISTANCE/ DISTANCE:

64.54 km

From Service Tukums to Service BKSB

DISTANCE/ DISTANCE		VIRZIENS/ DIRECTION	INFORMĀCIJA/ INFORMATION	ATTĀLUMS LĪDZ LK/ DISTANCE REGRESS
KOPĀ/ TOTAL	LĪDZ ORIENT./ PARTIAL			
28.90	4.76			35.64
30.06	1.16			34.48
40.65	10.59			23.89
46.08	5.43			18.46
49.98	3.90			14.56
50.76	0.78			13.78

SERVICE ROUTE 2

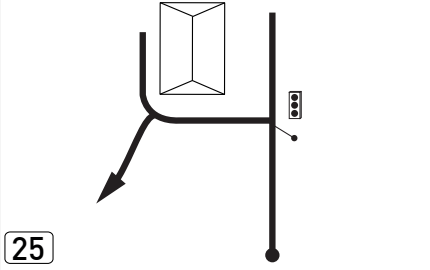

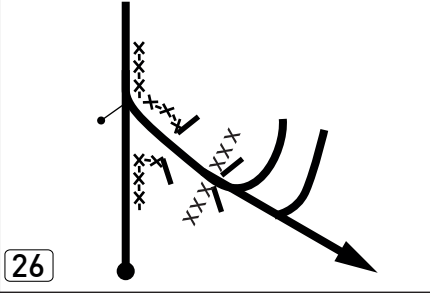
DISTANCE/ DISTANCE:

64.54 km

From Service Tukums to Service BKSB

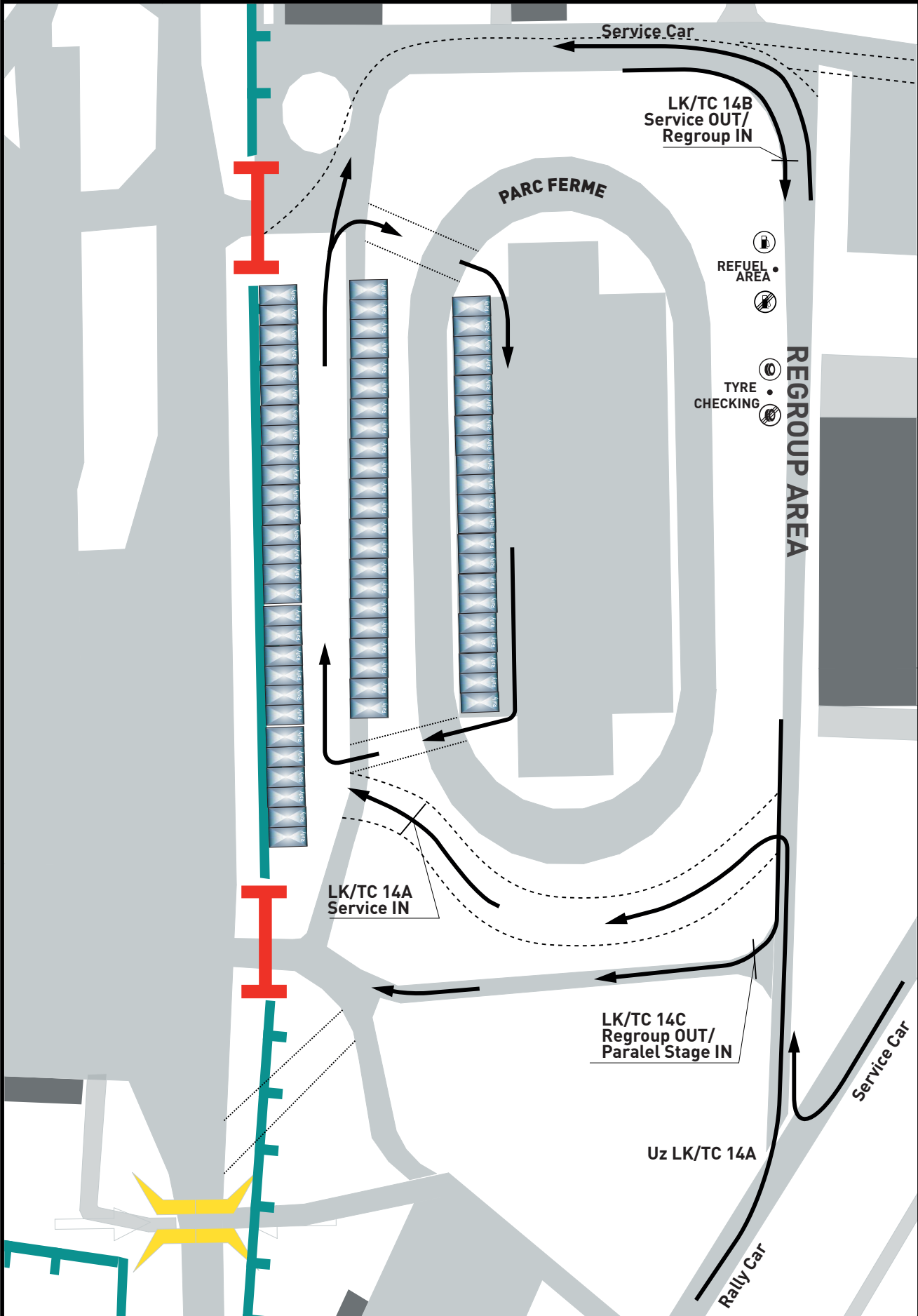
DISTANCE/ DISTANCE		VIRZIENS/ DIRECTION	INFORMĀCIJA/ INFORMATION	ATTĀLUMS LĪDZ LK/ DISTANCE REGRESS
KOPĀ/ TOTAL	LĪDZ ORIENT./ PARTIAL			
51.27	0.51	<p>13</p>		13.27
52.74	1.47	<p>14</p>		11.80
56.74	4.00	<p>15</p>		7.80
57.02	0.28	<p>16</p>		7.52
57.67	0.65	<p>17</p>		6.87
58.09	0.42	<p>18</p>		6.45

SERVICE ROUTE 2			DISTANCE/ DISTANCE: 64.54 km	
From Service Tukums to Service BKSB				
DISTANCE/ DISTANCE		VIRZIENS/ DIRECTION	INFORMĀCIJA/ INFORMATION	ATTĀLUMS LĪDZ LK/ DISTANCE REGRESS
KOPĀ/ TOTAL	LĪDZ ORIENT./ PARTIAL			
59.17	1.08			5.37
60.04	0.87			4.50
60.85	0.81			3.69
61.00	0.15			3.54
61.77	0.77			2.77
63.62	1.85			0.92

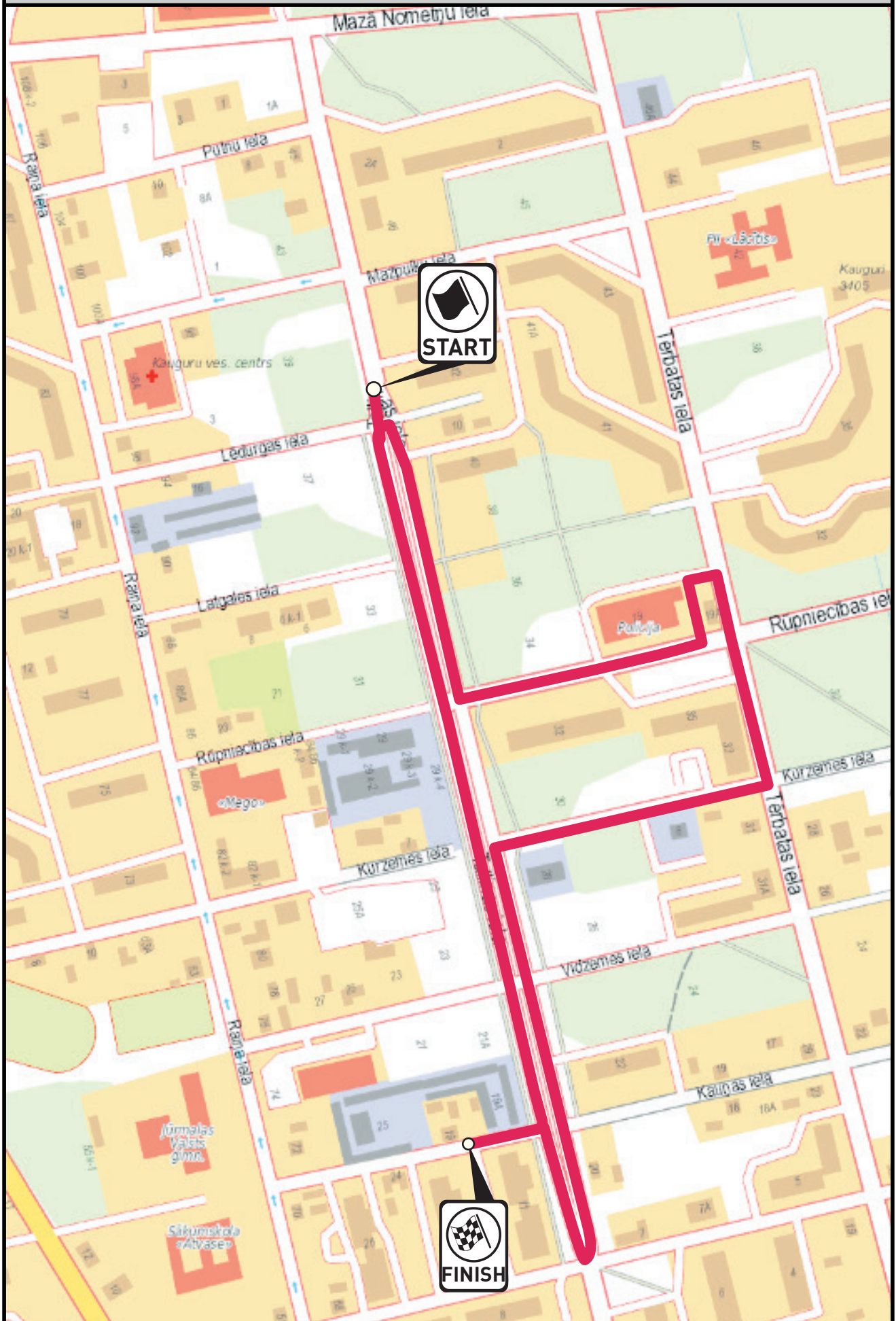
SERVICE ROUTE 2			DISTANCE/ DISTANCE: 64.54 km	
From Service Tukums to Service BSKB				
DISTANCE/ DISTANCE		VIRZIENS/ DIRECTION	INFORMĀCIJA/ INFORMATION	ATTĀLUMS LĪDZ LK/ DISTANCE REGRESS
KOPĀ/ TOTAL	LĪDZ ORIENT./ PARTIAL			
64.34	0.72			0.20
64.54	0.20		<p style="text-align: center;">Service BSKB IN</p> <p>Vārti #6 GATE #6</p> <div style="border: 1px solid black; padding: 2px; display: inline-block;"> N 56.96418 E 24.23258 </div>	0.00

LK/ TC 14A Service IN BKSB	APLIS/ LEG: 2
LK/ TC 14B Service OUT/ Regroup IN	SEKCIJA/ SECTION: 5/6
LK/ TC 14C Regroup OUT/ Paralel Stage IN	LAIKA NORMA/ TIME ALLOWED: 30 min

Servisa shēma F/ Map of Service F



SSS13 "JŪRMALA"



SSS14 "20th RALLT LATVIJA - PARALEL STAGE"

