

Welcome/ Esiet gaidīti

RALLY
LIEPĀJA • TALSĪ • LIEPĀJA • 2020LATVIJAS
AUTOMOBILU
FEDERĀCIJA

Welcome to Rally "Liepāja 2020"

This Service Road Book has been carefully elaborated by the Clerk of the Course:

Mr. Janis Krastins

However we would welcome any suggestions to improve it. If the Service Road Book no crossing and driving direction is given, the route goes in the direction shown on the main road by traffic sign, or the crossing is to be passed in straight direction.

Esiet gaidīti rallijā "Liepāja 2020"

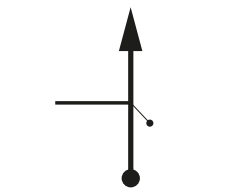
Šī servisa grāmata tika sastādīta speciāli šim rallijam sacensību vadītāja **Jāņa Krastiņa** vadībā.

Mēs uzklausi sim jebkuru jūsu ierosinājumu kā uzlabot šo grāmatu nākotnē. Ja servisa ceļam nav atzīmēts kāds krustojums vai braukšanas virziens, jāseko ceļa satiksmes regulējošām zīmēm, jābrauc pa galveno ceļu, kā arī krustojumos ceļš jāturpina taisni.

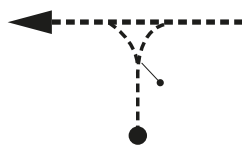
Index/ Saturs

Symbols/ Apzīmējumi	3
Allowed Rally Plates to enter Service/ Servisa caurlaides	4
Map of Liepāja city/ Liepājas pilsētas karte	5
GPS	6
Itinerary 14.08./ Maršruta karte 14.08.	12
Itinerary 15.08. Leg 1/ Maršruta karte 15.08. 1.aplis	13
Itinerary 16.08. Leg 2/ Maršruta karte 16.08. 2.aplis	14
Friday 14.08./ Piektdiena 14.08.	11
Technical Scrutineering, Marking and Sealing/ Tehniskā pārbaude, marķēšana un plombēšana	13
Saturday 15.08./ Sestdiena 15.08.	17
Service Route 1 - Remote Service Talsi/ Servisa ceļš 1 - Attālinātais servisa parks Talsi	19
Service A / Serviss A	27
Service Route 2/ Servisa ceļš 2	29
Flexi Service B / Flexi Serviss B	36
Sunday 16.08./ Svētdiena 16.08.	39
Service C / Serviss C	41
Service Route 3 - Remote Refuel Kalvene/ Servisa ceļš 3 - Attālinātā degvielas uzpilde Kalvene	42
Service Route 4/ Servisa ceļš 4	47
Service D / Serviss D	51
Service E / Serviss E	53
Service Route 5/ Servisa ceļš 5	55
Maps of Specialstages/ Ātrumposmu kartes	57

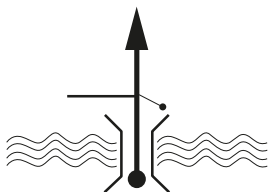
Service Route 1 - From Service Park Liepāja to Remote Service Talsi
 Service Route 2 - From Remote Service Talsi to Service Park Liepāja
 Service Route 3 - From Service Park Liepāja to Remote Refuel Kalvene
 Service Route 4 - From Remote Refuel Kalvene to Service Park Liepāja
 Service Route 5 - From Service Park Liepāja to Final Technical Scrutineering

Symbols/ Apzīmējumi


Direction to follow
with point of mileage/
Braukšanas virziens
ar kilometrāžas atzīmi



Gravel road/
Grunts ceļš



Over bridge/
Pāri tiltam



Direction to follow/
Zīme, kuras
virzienā jābrauc



Do not change direction/
Zīme, kuras
virzienā nav jābrauc



Town or village entrance/
Pilsētas sākums
Speed limit 50km/h



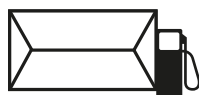
Town or village exit/
Pilsētas beigas



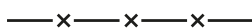
Town or village entrance/
Pilsētas sākums
Speed limit 90km/h




Town or village exit/
Pilsētas beigas



Petrol Station/
Degvielas uzpildes stacija




Fence/
Žogs



Road traffic signs/
ceļa zīmes



Railway/
Dzelzceļa sliedes



House, building/
Mājas, ēkas

Allowed Rally Plates to enter Service/ Servisa caurlaides

Service/ Serviss

With this sign you are allowed to enter

Service Park Liepaja/

Ar šo uzlīmi jūs varat iekļūt servisa parkā Liepāja.



Remote Service car (Light service car up to 3,5t)/ Attālinātā Servisa automašīna

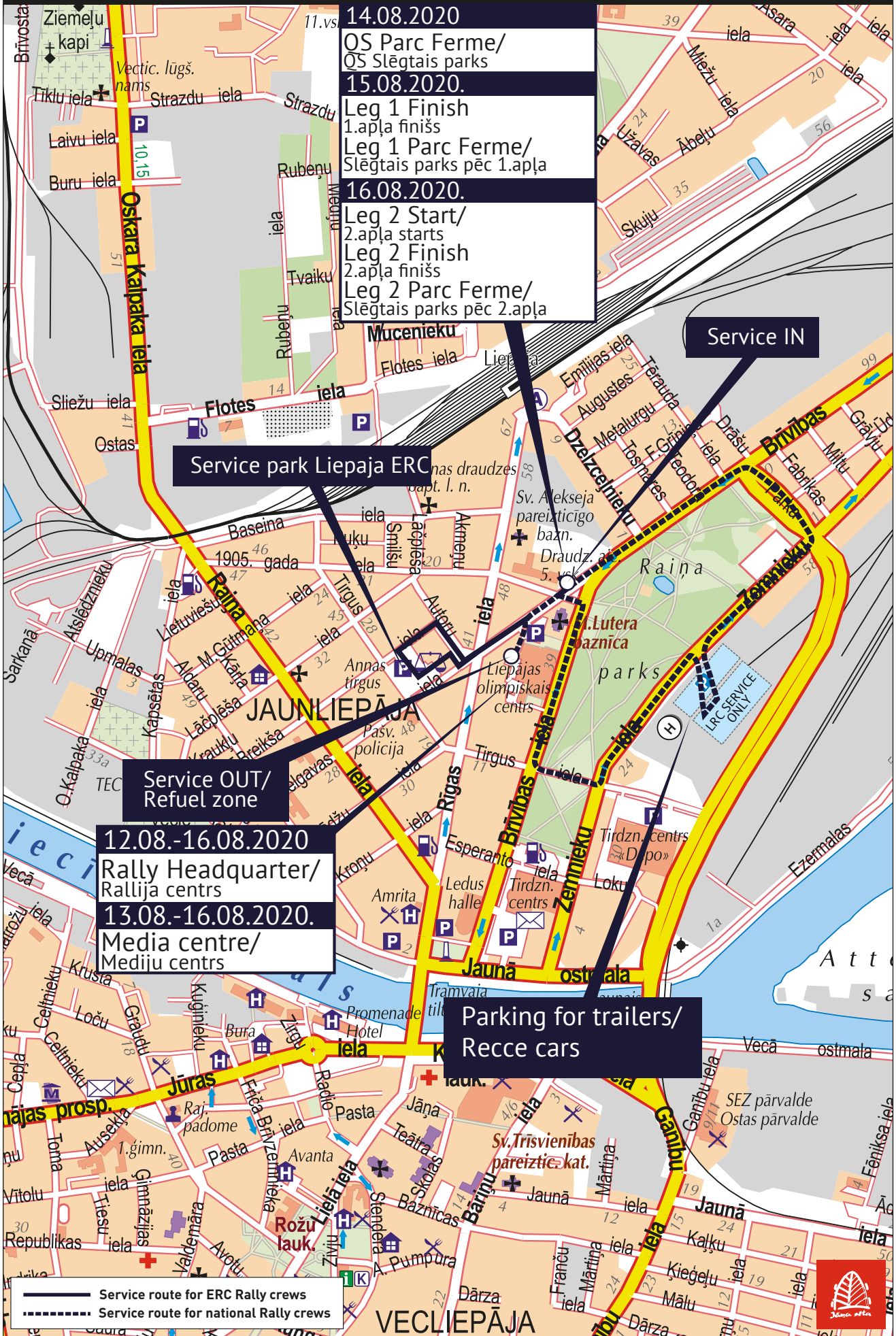
(vieglā automašīna līdz 3,5t)

With this sign you are allowed to enter Remote Service Park, you are allowed to drive to Remote Refueling zone/

Ar šo uzlīmi jums ir iespējams iekļūt Attālinātā servisa parkā un braukt uz Attālinātām degvielas uzpildes zonām.



Map of Liepāja city/ Liepājas pilsētas karte



GPS

Service Parks/ Servisa parki	Enter/ Iebraukšana	Exit/ Izbraukšana
Liepāja	N 56.52090 E 21.01927	N 56.51969 E 21.01729
Talsi	N 57.25391 E 22.56625	N 57.25595 E 22.56718

Special stages/ Atrumposmi	Name/ Nosaukums	Start/ Starts	Stop/ Stops
SSQS/ SSTEST	<i>Welcome to Latvia!</i>	N 56.49243 E 21.35878	N 56.47336 E 21.34451
SS1	<i>TALSI</i>	N 57.21939 E 22.60646	N 57.24512 E 22.80338
SS2	<i>SWECON</i>	N 57.14274 E 22.73359	N 57.16525 E 22.67081
SS3	<i>SC GRUPA</i>	N 57.21939 E 22.60646	N 57.25085 E 22.73162
SS4	<i>RAMIRENT</i>	N 57.14274 E 22.73359	N 57.23083 E 22.72179
SS5/SS8	<i>LIEPĀJA / Invest in Liepaja!</i>	N 56.62138 E 21.49732	N 56.60026 E 21.54312
SS6	<i>Canon Biznesa centrs-IB Serviss</i>	N 56.59678 E 21.58968	N 56.65567 E 21.64622
SS7/SS10	<i>SIXT Rent a car / NESTE</i>	N 56.44984 E 21.44387	N 56.38843 E 21.61761
SS8	<i>Invest in Liepaja!</i>	N 56.62138 E 21.49732	N 56.60026 E 21.54312
SS9	<i>PAFBET</i>	N 56.59672 E 21.62756	N 56.65567 E 21.64622
SS10	<i>NESTE</i>	N 56.44984 E 21.44387	N 56.38843 E 21.61761

Itinerary 14.08./ Maršruta karte



Appendix 1. (Sunrise: 5:49, Sunset: 21:05)

Friday , 14th of August 2020

TC	LOCATION	SS distance	Liaison distance	Total distance	Target time	1st car due
TCFP	Free Practice				From:	15:00
						Free practice closes at: 17:15
RZ Q	Refuel and Tyre marking Free practice (all competitors)	(4.61)	(27.24)	(31.85)		
TCQS	Welcome to Latvia!					17:27
QS	Welcome to Latvia!	4.61			0:03	17:30
TCPF	Parc Ferme IN/ EARLY ARRIVAL ALLOWED		27.24	31.85	0:50	18:20

Itinerary 15.08. Leg 1/ 1.apļa maršruta karte



Appendix 1. (Sunrise: 5:51, Sunset: 21:03) Saturday , 15th of August 2020

TC	LOCATION	SS distance	Liaison distance	Total distance	Target time	1st car due
0	TALSĪ AIRFIELD/ REMOTE SERVICE OUT					11:55
RZ	Remote refuel TALSĪ AIRFIELD AREA					
1	Distance to next refuel	(42,27)	(46,70)	(88,97)		
1			9,55	9,55	00:22	12:17
SS 1	TALSĪ	24,82			00:03	12:20
2			22,07	46,89	00:57	13:17
SS 2	SWECON	17,45			00:03	13:20
2A	Regrouping & Technical zone IN		15,08	32,53	00:45	14:05
	Regrouping zone TALSĪ AIRFIELD				00:20	
2B	Regrouping & Technical zone OUT / REMOTE SERVICE IN					14:25
	REMOTE SERVICE AREA A - TALSĪ	(42,27)	(46,70)	(88,97)	00:30	
2C	REMOTE SERVICE OUT					14:55
RZ	Remote refuel TALSĪ AIRFIELD AREA					
2	Distance to next refuel	(45,90)	(53,72)	(99,62)		
3			9,55	9,55	00:22	15:17
SS 3	SC GRUPA	20,36			00:03	15:20
4			20,34	40,70	00:57	16:17
SS 4	RAMIRENT	25,54			00:03	16:20
4A	Refuel zone IN		23,83	49,37	01:00	17:20
RZ	Remote refuel TALSĪ AIRFIELD AREA					
3	Distance to next refuel	(0,00)	(145,53)	(145,53)		
4B	Regrouping & Technical zone IN		145,53	145,53	02:15	19:35
4C	Parc Ferme OUT / Flexi Service Park Liepaja IN			Minimal time	00:10	19:45
	FLEXI Service B- Liepaja	(45,90)	(199,25)	(245,15)	01:00	
4D	FLEXI Service Park Liepaja OUT/ Parc Ferme IN-EARLY ARRIVAL ALLOWED					20:45
	All cars(except re-starting crews) to be in Parc Ferme no later than					23:00
	Leg 1 Total	88,17	245,95	334,12		

Section / Sekcija 1

Section / Sekcija 2

Itinerary 16.08. Leg 2/ 2.apļa maršruta karte



Appendix 1. Leg 2 (Sunrise: 5:53, Sunset: 21:00) Sunday, 16th of August

TC / LK	LOCATION / VIETAS NOSAUKUMS	SS dist./ PS dist.	Liaison dist./ Pārbrauciens	Total dist./ Kopā	Target time/ Laika norma	1st car due/ 1a/m laiks
4E	Start Leg 2 - (Parc Ferme out/ Service in Liepaja)					09:00
	Service C Liepaja	(0,00)	(0,00)	(0,00)	00:15	
4F	Service Park Liepaja OUT					09:15
RZ	Refuel LIEPAJA service park					
4	Distance to next refuel	(46,62)	(140,26)	(186,88)		
5			39,67	39,67	00:42	09:57
SS 5	LIEPĀJA	16,45			00:03	10:00
6			5,63	22,08	00:27	10:27
SS 6	Canon Biznesa centrs-IB Serviss	12,06			00:03	10:30
7			46,89	58,95	01:07	11:37
SS 7	SIXT Rent a car	18,11			00:03	11:40
7A	Regrouping & Technical zone IN		48,07	66,18	01:20	13:00
	Regrouping zone (LIEPAJA)				00:20	
7B	Regrouping & Technical zone OUT / Service Park Liepaja IN					13:20
	Service D - LIEPAJA	(46,62)	(140,26)	(186,88)	00:35	
7C	Service Park Liepaja OUT					13:55
RZ	Refuel LIEPAJA service park					
5	Distance to next refuel	(41,04)	(143,02)	(184,06)		
8			39,67	39,67	00:42	14:37
SS 8	Invest in Liepaja!	16,45			00:03	14:40
9			8,07	24,52	00:27	15:07
SS 9	PAFBET	6,48			00:03	15:10
10			46,89	53,37	01:02	16:12
SS 10	NESTE	18,11			00:03	16:15
10A	Technical zone IN		48,39	66,50	01:20	17:35
10B	Technical zone OUT / Service Park Liepaja IN				00:10	17:45
	Service E - Liepaja	(41,04)	(143,02)	(184,06)	00:15	
10C	Service Park Liepaja OUT- Finish holding area IN					18:00
	Rally Finish Liepaja- Parc Ferme					18:30

Leg 2 total

87,66

283,28

370,94

RALLY TOTALS

Leg	No. of SS	SS dist.	Liaison dist.	Total. dist.	
1 (BRT 2) (LRČ 2)	4	90,21	247,79	338,00	27%
2 (BRT 3) (LRČ 3)	6	87,66	283,28	370,94	24%
Overall distance of Rally	10	177,87	531,07	708,94	25%

Section / Sekcija 3

Section / Sekcija 4

Welcome/ Esiet gaidīti



RALLY LIEPĀJA

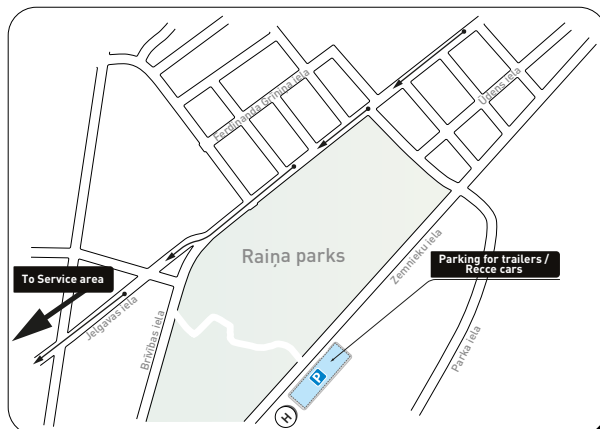
ERC • TALSĪ • LIEPĀJA • 2020

LATVIJAS
AUTOMOBILU
FEDERĀCIJA

**Friday/
Piektiena
14.08.2020.**

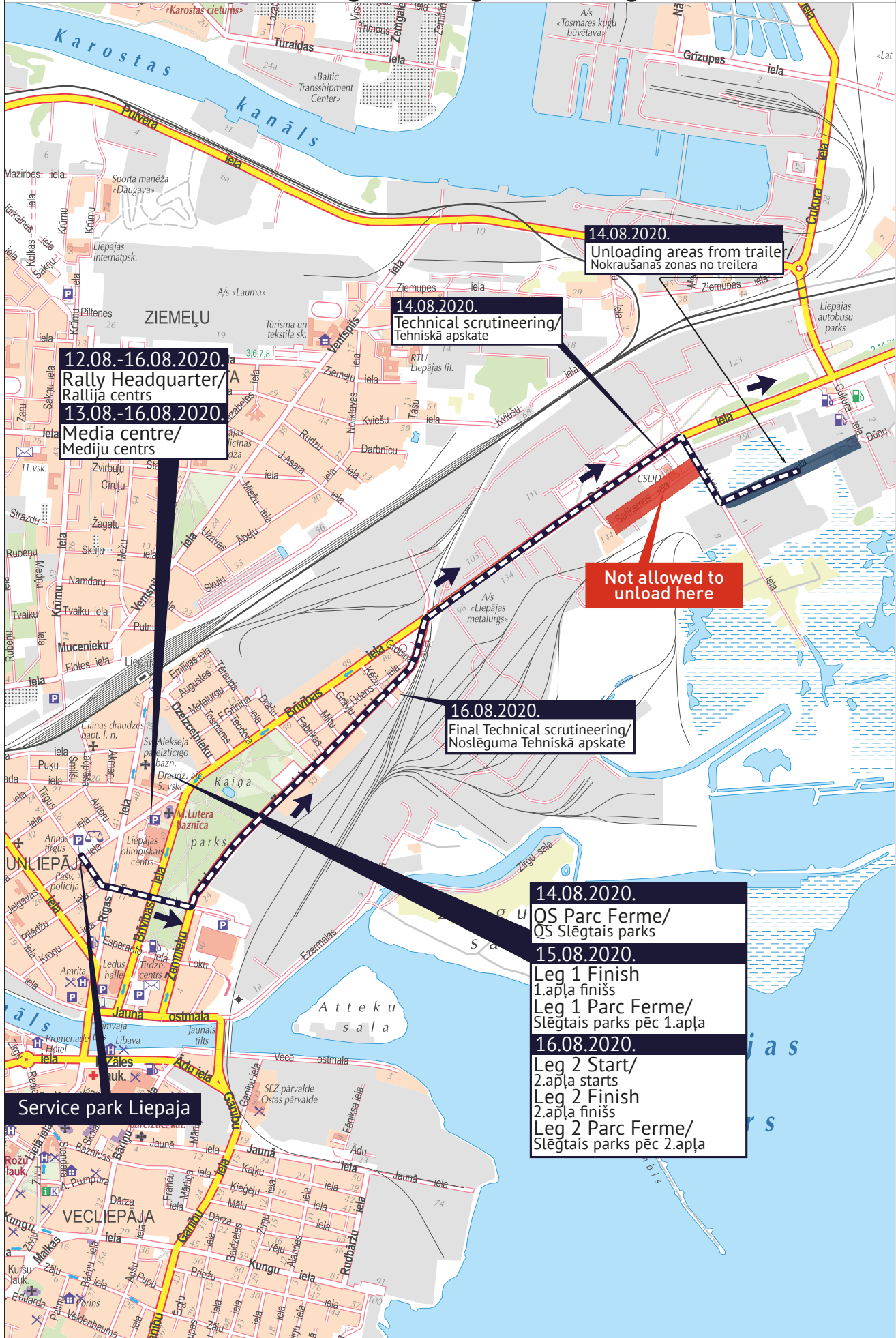
Map of Service area Liepāja

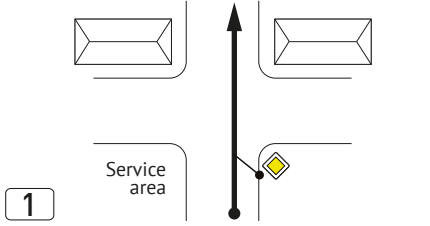

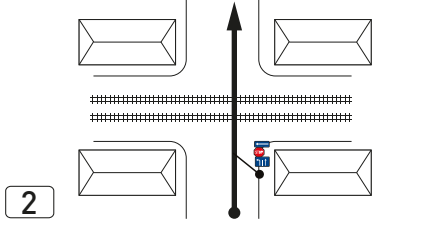



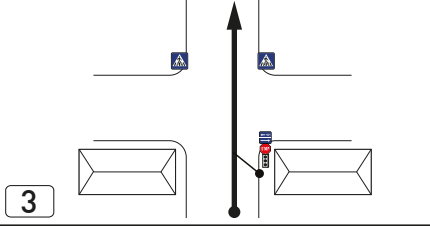




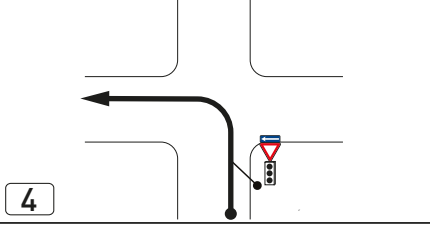



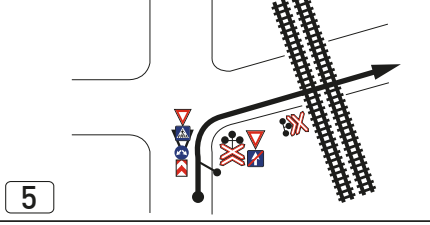






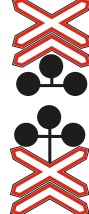
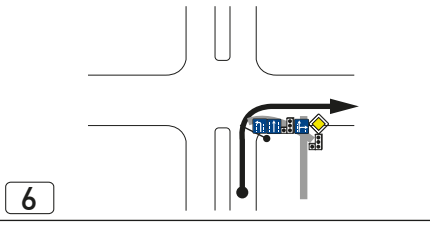






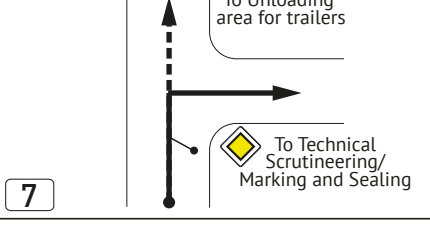

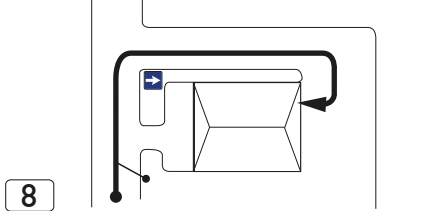

-  Fire extinguisher/
Uguns dzēsamais aparāts
-  Mediciniskā palīdzība/
Medical point
-  WC
-  Water place/
Ūdens ņemšanas vieta
-  Car wash/
Automāšīnu mazgātava
-  Parking zones/
Automāšīnu novietošanas vietas
-  Service vehicles entrance and exit/
Servisa transporta ieeja un izeja
-  Rally cars/
Rallija automāšīnas



**From Service Liepāja
To Technical Scrutineering/ Marking and Sealing**

DISTANCE/ DISTANCE:

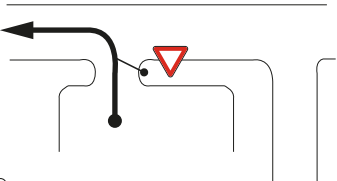

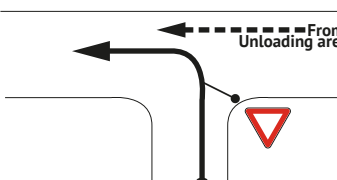

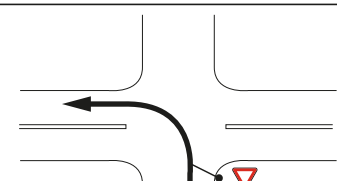

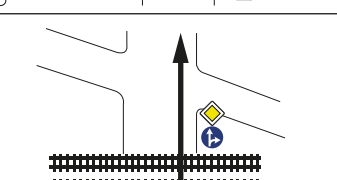



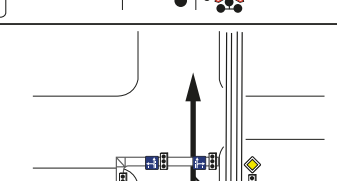



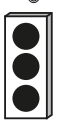
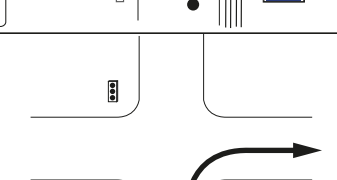


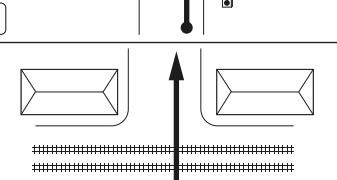


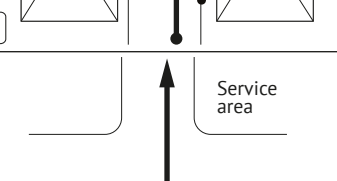

3.04 km


DISTANCE/ DISTANCE		DIRECTION/ VIRZIENS	INFORMATION/ INFORMĀCIJA	DISTANCE REGRESS/ ATTĀLUMS LĪDZ LK
TOTAL/ KOPĀ	PARTIAL/ LĪDZ ORIENT.			
0.00	0.00	 <p>1 Service area</p>	 <p>Out of Service Liepāja</p> <p>N 56.51843 E 21.01386</p>	3.04
0.15	0.15	 <p>2</p>	  	2.89
0.29	0.14	 <p>3</p>	   	2.75
0.44	0.15	 <p>4</p>	   <p>To Zemnieku street/ Uz Zemnieku ielu</p>	2.60
1.78	1.34	 <p>5</p>	      	1.26
2.81	1.03	 <p>6</p>	     	0.23
2.93	0.12	 <p>7</p> <p>To Unloading area for trailers</p> <p>To Technical Scrutineering/ Marking and Sealing</p>		0.11
3.04	0.11	 <p>8</p>	<p>Technical Scrutineering/ Marking and Sealing</p>  <p>N 56.53124 E 21.05148</p>	0.00

From Technical Scrutineering/ Marking and Sealing To Service Park Liepaja

DISTANCE/ DISTANCE:

3.12 km


From Technical Scrutineering/ Marking and Sealing To Service Park Liepāja			DISTANCE/ DISTANCE: 3.12 km	
DISTANCE/ DISTANCE		DIRECTION/ VIRZIENS	INFORMATION/ INFORMĀCIJA	DISTANCE REGRESS/ ATTĀLUMS LĪDZ LK
TOTAL/ KOPĀ	PARTIAL/ LĪDZ ORIENT.			
0.00	0.00	 1	 From Technical Scrutineering/ Marking and Sealing <div style="border: 1px solid black; padding: 2px; display: inline-block;"> N 56.53141 E 21.04637 </div>	3.12
0.15	0.15	 2		2.97
0.26	0.11	 3		2.86
1.35	1.09	 4	  	1.77
2.02	0.67	 5	   <div style="border: 1px solid black; padding: 2px; display: inline-block;"> ↑ centrs 2 ← KLAIPĒDA 100 KLAIPĒDA </div> 	1.10
2.83	0.81	 6	  To Tirgus street/ Uz Tirgus ielu	0.29
2.97	0.14	 7	 	0.15
3.12	0.15	 8 Service area	 Service Liepāja <div style="border: 1px solid black; padding: 2px; display: inline-block;"> N 56.51843 E 21.01386 </div>	0.00

Welcome/ Esiet gaidīti



RALLY LIEPĀJA

EAC • TALSĪ • LIEPĀJA • 2020

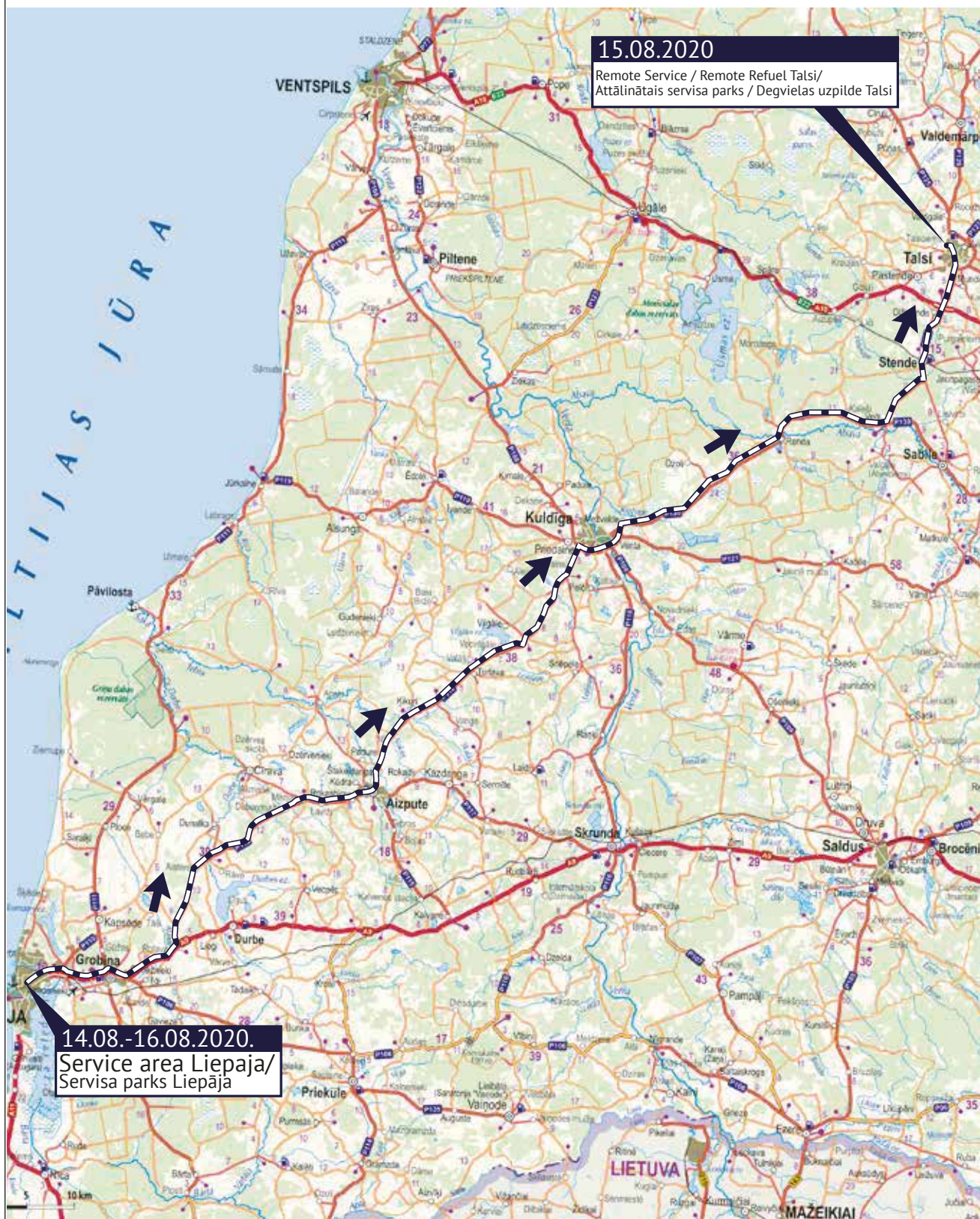
LATVIJAS
AUTOMOBILU
FEDERĀCIJA

**Saturday/
Sestdiena
15.08.2020.**

SERVICE ROUTE 1

DISTANCE/DISTANCE:

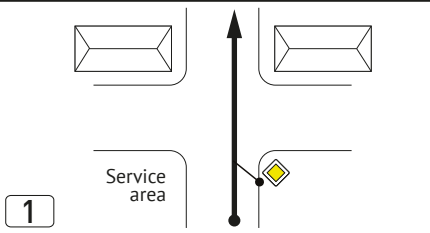

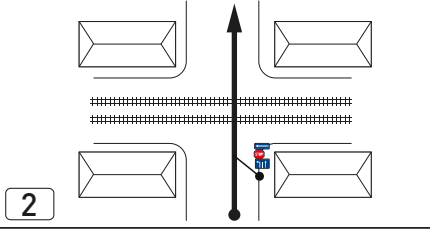



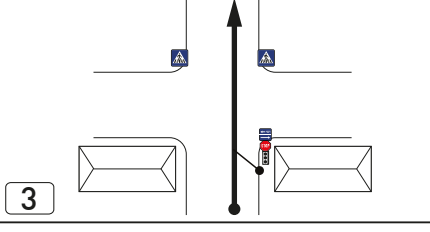




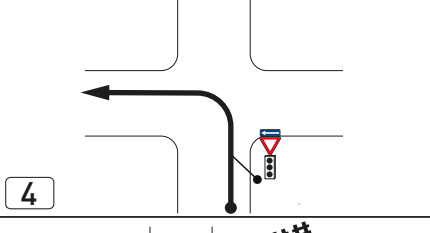



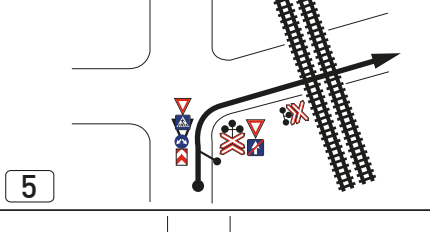








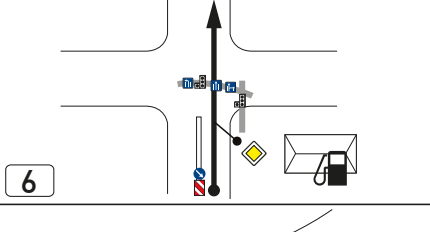
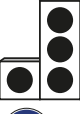





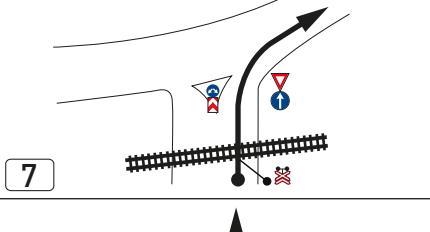




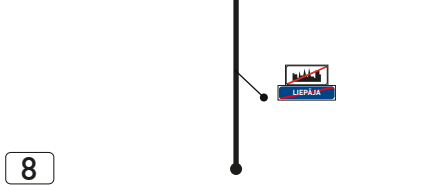

From Service Park Liepāja to Remote Service Talsi

147.60 km

SERVICE ROUTE 1

DISTANCE/ DISTANCE:

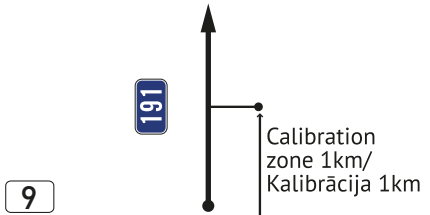

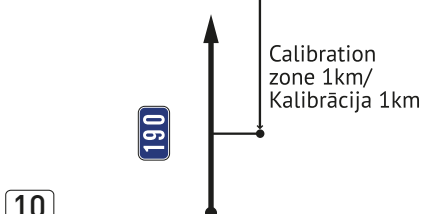

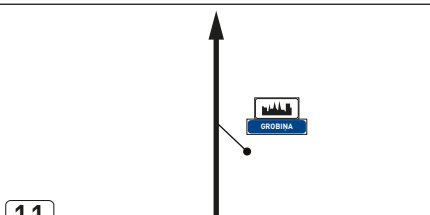

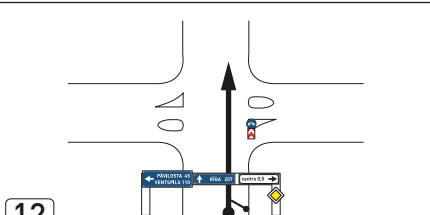

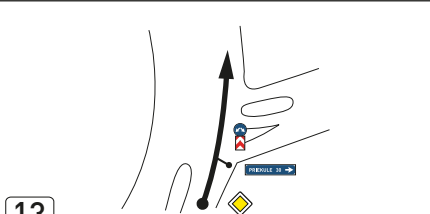
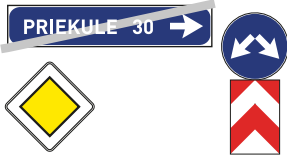
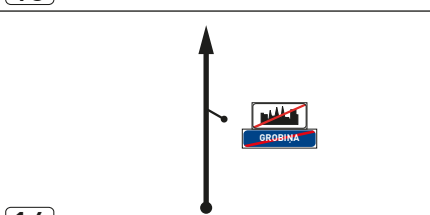

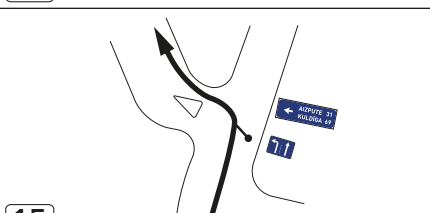

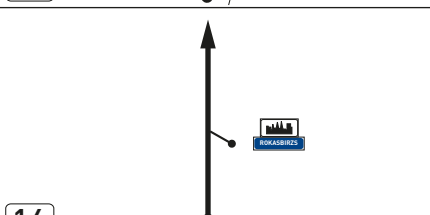

From Service Park Liepāja to Remote Service Talsi
147.60 km

DISTANCE/ DISTANCE		DIRECTION/ VIRZIENS	INFORMATION/ INFORMĀCIJA	DISTANCE REGRESS/ ATTĀLUMS LĪDZ LK
TOTAL/ KOPĀ	PARTIAL/ LĪDZ ORIENT.			
0.00	0.00	 <p>1 Service area</p>	 <p>Out of Service Liepāja</p> <div style="border: 1px solid black; padding: 2px; display: inline-block;"> N 56.51843 E 21.01386 </div>	147.60
0.15	0.15	 <p>2</p>	  	147.45
0.29	0.14	 <p>3</p>	   	147.31
0.44	0.15	 <p>4</p>	   <p>To Zemnieku street/ Uz Zemnieku ielu</p>	147.16
1.78	1.34	 <p>5</p>	       	145.82
3.48	1.70	 <p>6</p>	     	144.12
5.59	2.11	 <p>7</p>	   	142.01
6.36	0.77	 <p>8</p>	 LIEPĀJA	141.24

SERVICE ROUTE 1

DISTANCE/DISTANCE:



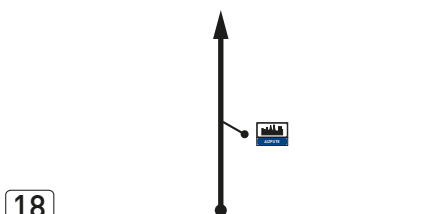

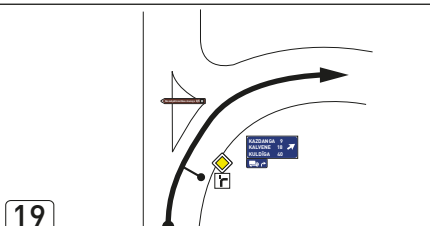

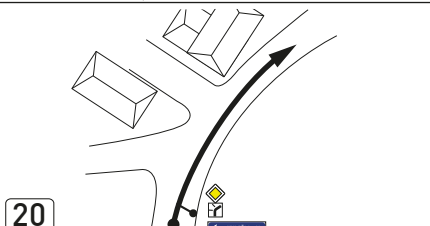
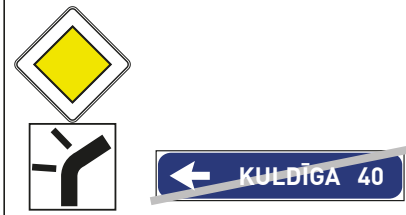
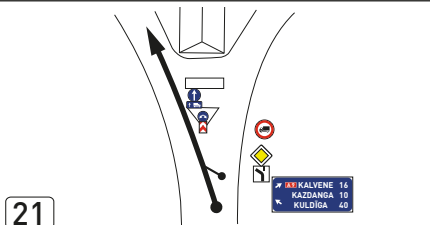

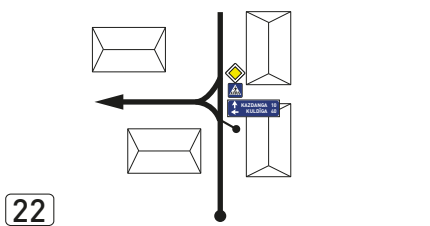

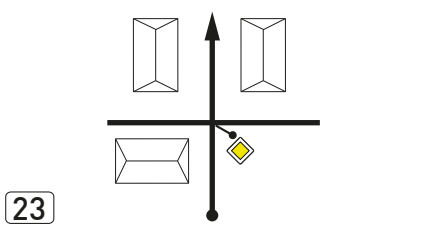

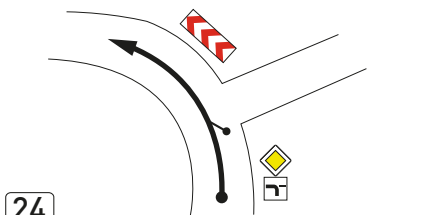

From Service Park Liepāja to Remote Service Talsi**147.60 km**

DISTANCE/ DISTANCE		DIRECTION/ VIRZIENS	INFORMATION/ INFORMĀCIJA	DISTANCE REGRESS/ ATTĀLUMS LĪDZ LK
TOTAL/ KOPĀ	PARTIAL/ LĪDZ ORIENT.			
7.02	0.66	 <p>9</p>		140.58
8.02	1.00	 <p>10</p>		139.58
8.67	0.65	 <p>11</p>		138.93
9.79	1.12	 <p>12</p>		137.81
11.85	2.06	 <p>13</p>		135.75
12.38	0.53	 <p>14</p>		135.22
18.32	5.94	 <p>15</p>		129.28
45.55	27.23	 <p>16</p>		102.05

SERVICE ROUTE 1

DISTANCE/DISTANCE:

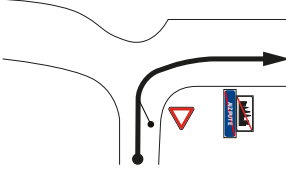

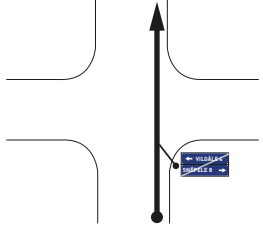

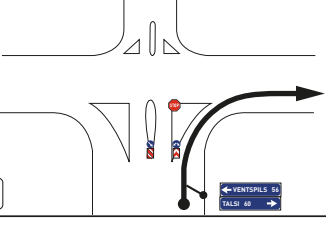

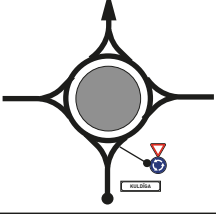

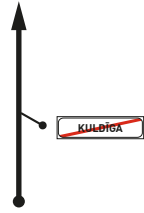

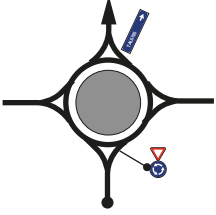

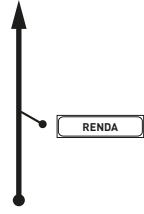

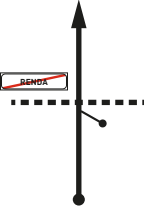

From Service Park Liepāja to Remote Service Talsi
147.60 km

DISTANCE/ DISTANCE		DIRECTION/ VIRZIENS	INFORMATION/ INFORMĀCIJA	DISTANCE REGRESS/ ATTĀLUMS LĪDZ LK
TOTAL/ KOPĀ	PARTIAL/ LĪDZ ORIENT.			
46.77	1.22	 17		100.83
47.64	0.87	 18		99.96
48.39	0.75	 19		99.21
48.81	0.42	 20		98.79
49.26	0.45	 21		98.34
49.78	0.52	 22		97.82
49.90	0.12	 23		97.70
50.59	0.69	 24		97.01

SERVICE ROUTE 1

DISTANCE/ DISTANCE:

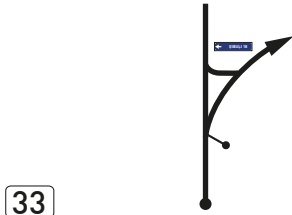

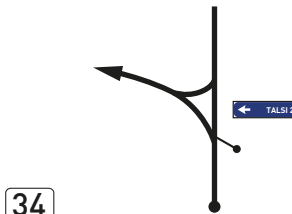

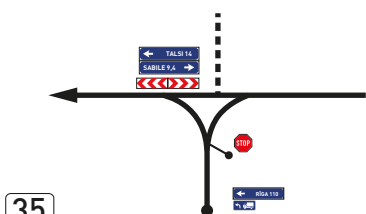

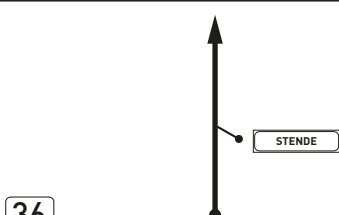

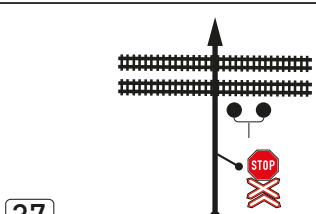

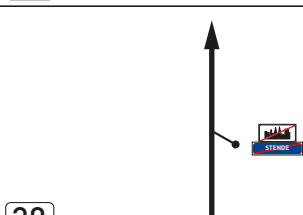

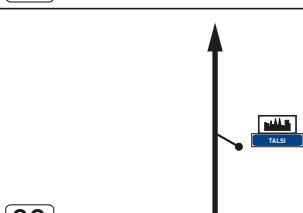

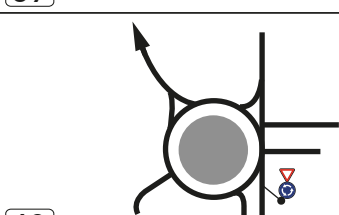

From Service Park Liepāja to Remote Service Talsi
147.60 km

DISTANCE/ DISTANCE		DIRECTION/ VIRZIENS	INFORMATION/ INFORMĀCIJA	DISTANCE REGRESS/ ATTĀLUMS LĪDZ LK
TOTAL/ KOPĀ	PARTIAL/ LĪDZ ORIENT.			
50.86	0.27	 25		96.74
74.82	23.96	 26		72.78
86.35	11.53	 27		61.25
88.97	2.62	 28		58.63
89.87	0.90	 29		57.73
91.57	1.70	 30		56.03
112.30	20.73	 31		35.30
113.36	1.06	 32		34.24

SERVICE ROUTE 1

DISTANCE/ DISTANCE:



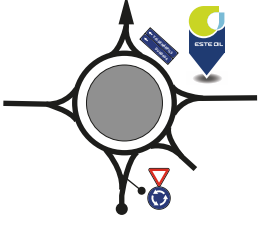

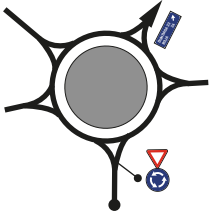

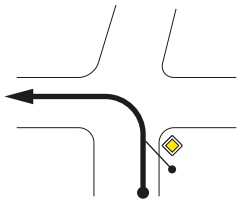

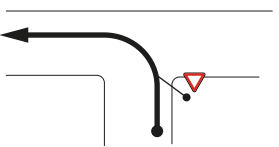

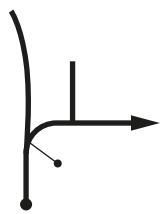

From Service Park Liepāja to Remote Service Talsi**147.60 km**

DISTANCE/ DISTANCE		DIRECTION/ VIRZIENS	INFORMATION/ INFORMĀCIJA	DISTANCE REGRESS/ ATTĀLUMS LĪDZ LK
TOTAL/ KOPĀ	PARTIAL/ LĪDZ ORIENT.			
114.97	1.61	 33		32.63
125.41	10.44	 34		22.19
131.75	6.34	 35		15.85
132.22	0.47	 36		15.38
134.03	1.81	 37		13.57
135.20	1.17	 38		12.40
144.37	9.17	 39		3.23
144.57	0.20	 40		3.03

SERVICE ROUTE 1

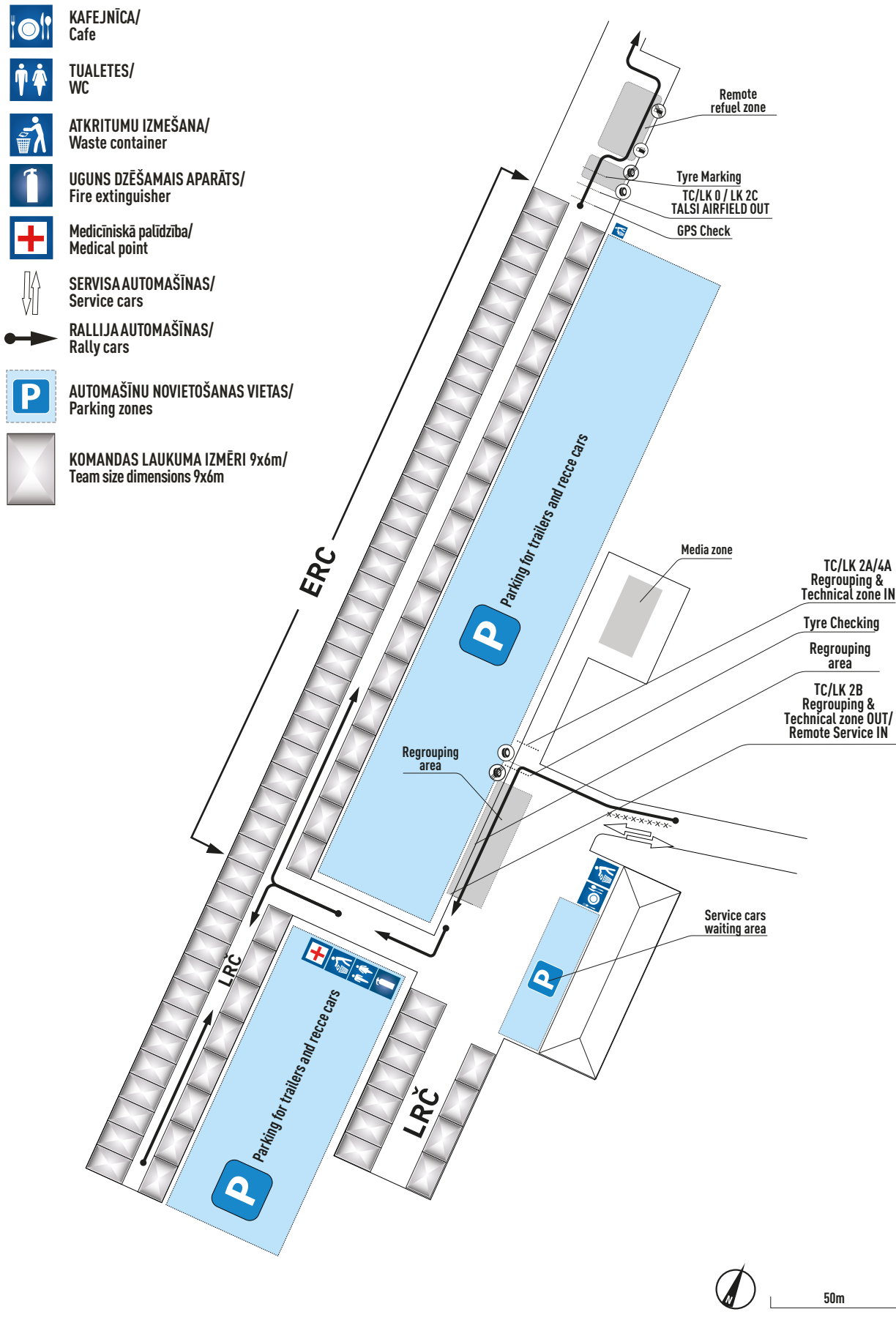
DISTANCE/ DISTANCE:

From Service Park Liepaja to Remote Service Talsi**147.60 km**

DISTANCE/ DISTANCE		DIRECTION/ VIRZIENS	INFORMATION/ INFORMĀCIJA	DISTANCE REGRESS/ ATTĀLUMS LĪDZ LK
TOTAL/ KOPĀ	PARTIAL/ LĪDZ ORIENT.			
145.11	0.54	 44		2.49
145.68	0.57	 45		1.92
146.53	0.85	 46		1.07
147.14	0.61	 47	 To Lauka street/ Uz Lauka ielu	0.46
147.55	0.41	 48	 To Lielgabala street/ Uz Lielgabala ielu	0.05
147.60	0.05	 49	Remote Service Talsi 	0.00

LEG 1/ 1.APLIS
SATURDAY/ SESTDIENA 15.08.2020.

NAME/ NOSAUKUMS	DATE/ DATUMS	1st CAR DUE/ 1. A/M LAIKS	SERVICE TIME/ SERVISA LAIKS	GPS - IN/ GPS IEBRAUCOT	GPS - OUT/ GPS IZBRAUCOT	SERVICE/ SERVISS
TALSI	15.08.2020.	14:25	30 min	N 57.25391 E 22.56625	N 57.25595 E 22.56718	A



PRE-START AREA & REMOTE SERVICE A
A

Competitors/ Dalībnieki	
1st Car Due IN/ 1. a/m iebrauc	14:25
1st Car Due OUT/ 1. a/m izbrauc	11:55 14:55
Your Due Time OUT/ Jūsu izbraukšanas laiks	
Time IN Service Area/ Servisa laiks	30 min.

Tyres Required/ Nepieciešamas riepas	
1st Choice/ 1. izvēle	2nd Choice/ 2. izvēle

To next Refuel/ Līdz nākošajai degvielas uzpildei			
Distance	SS/ PS	Liason/ Pārbrauciens	Total/ Kopā
Km	42.27	46.70	88.97
Fuel litres/ Degviela litri	-	-	-

To following Service/ Līdz nākošajam servisam			
Distance	SS/ PS	Liason/ Pārbrauciens	Total/ Kopā
Km	42.27	46.70	88.97
Fuel litres/ Degviela litri	-	-	-

Tyres Required/ Nepieciešamas riepas	
1st Choice/ 1. izvēle	2nd Choice/ 2. izvēle

To next Refuel/ Līdz nākošajai degvielas uzpildei			
Distance	SS/ PS	Liason/ Pārbrauciens	Total/ Kopā
Km	45.90	53.22	99.12
Fuel litres/ Degviela litri	-	-	-

To following Service/ Līdz nākošajam servisam			
Distance	SS/ PS	Liason/ Pārbrauciens	Total/ Kopā
Km	45.90	198.75	244.65
Fuel litres/ Degviela litri	-	-	-

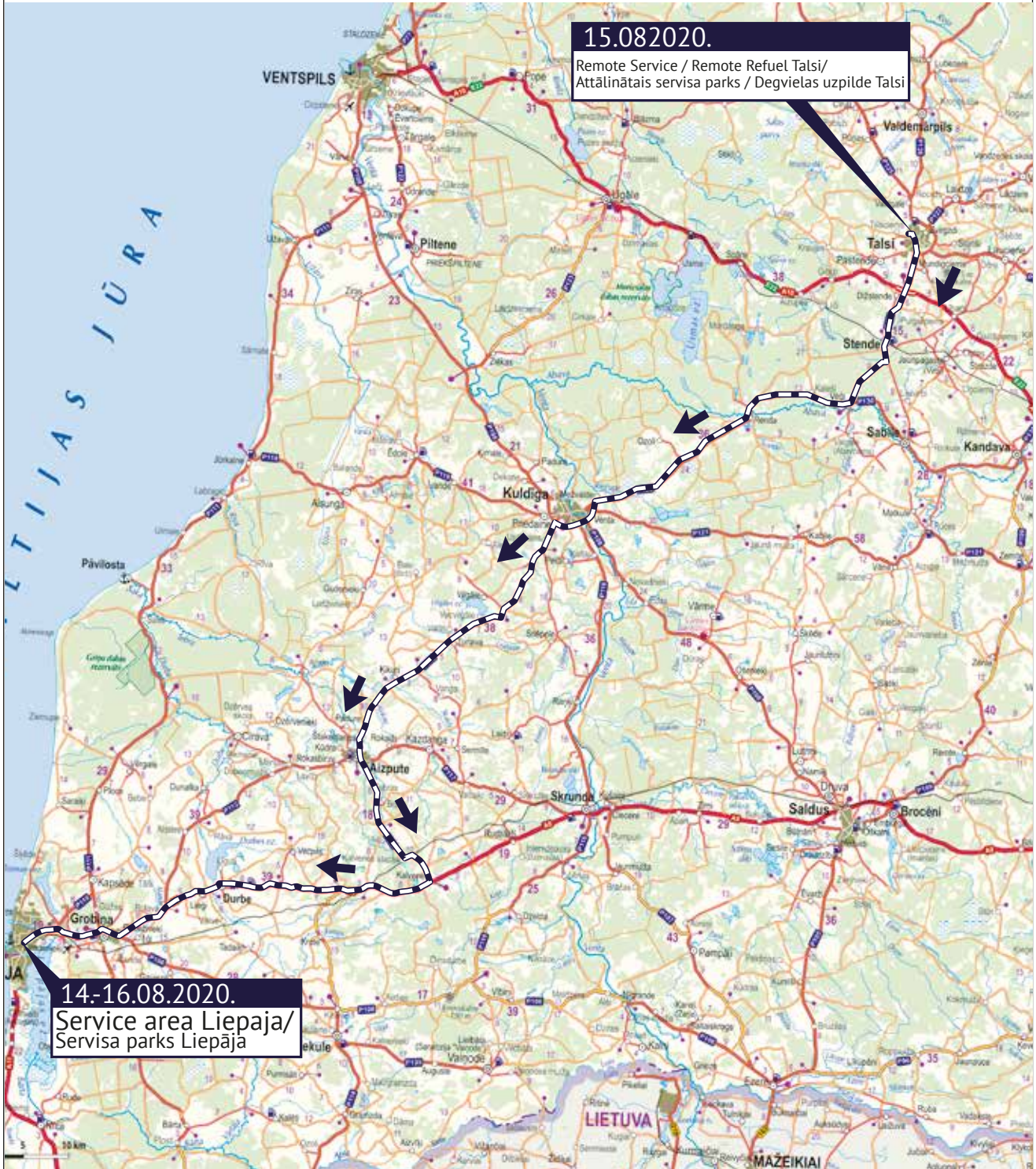
Assistance Vehicles/ Asistējošais transports			
Road Book/ Leģenda	Page/ Lpp	Map/ Karte	
1	1-44		
After SS/ Pēc PS	3	Before SS/ Pirms PS	-
Assistance Vehicle			
Arrive by			
To next Refuel airfield/ Uz nākamo degvielas uzpildi lidlaukā			
Km	0.00		
1st Car Due IN/ 1. a/m iebrauc	14:55 17:20		
To next FLEXI Service LIEPĀJA B/ Uz nākamo Flexi servisu LIEPĀJA B			
Km	162.94		
1st Car Due IN/ 1. a/m iebrauc	19:45		

SERVICE ROUTE 2

DISTANCE/ DISTANCE:

From Remote Service Talsi to Service Park Liepāja

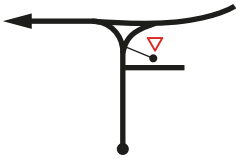

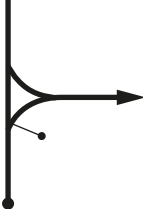
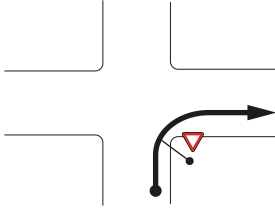

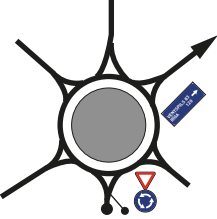
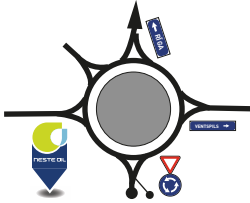


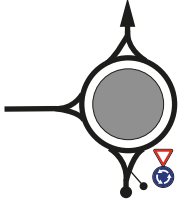


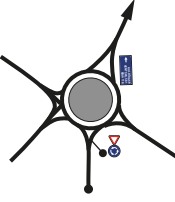




162.94 km



SERVICE ROUTE 2

DISTANCE/ DISTANCE:

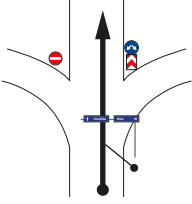

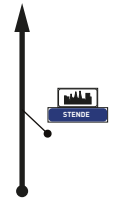

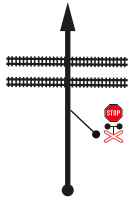

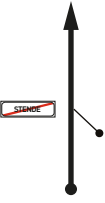

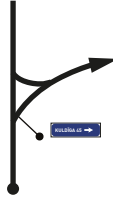

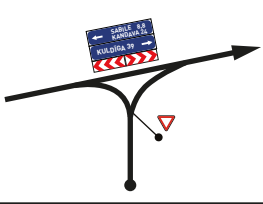

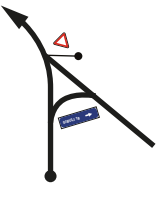

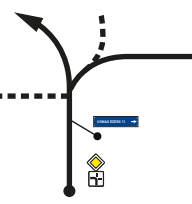

From Remote Service Talsi to Service Park Liepaja**162.94 km**

DISTANCE/ DISTANCE		DIRECTION/ VIRZIENS	INFORMATION/ INFORMĀCIJA	DISTANCE REGRESS/ ATTĀLUMS LĪDZ LK
TOTAL/ KOPĀ	PARTIAL/ LĪDZ ORIENT.			
0.00	0.00	 1	To Lielgabala street/ Uz Lielgabala ielu Out of Remote Service Talsi  <div style="border: 1px solid black; padding: 2px; display: inline-block;"> N 57.25391 E 22.56625 </div>	162.94
0.07	0.07	 2	To Lauka street/ Uz Lauka ielu	162.87
0.47	0.40	 3	 To Dundagas street/ Uz Dundagas ielu	162.47
1.03	0.56	 4	<div style="border: 1px solid blue; padding: 2px; display: inline-block;"> VENTSPILS 83 RĪGA 120 → </div>	161.91
1.88	0.85	 5	  <div style="border: 1px solid blue; padding: 2px; display: inline-block;"> VENTSPILS → </div> <div style="border: 1px solid blue; padding: 2px; display: inline-block;"> ← RĪGA </div>	161.06
2.45	0.57	 6	 	160.49
2.87	0.42	 7	<div style="border: 1px solid blue; padding: 2px; display: inline-block;"> KULDĪGA 58 VENTSPILS 81 RĪGA 118 → </div>  	160.07
3.22	0.35	 8	 <div style="border: 1px solid blue; padding: 2px; display: inline-block;"> TALSI </div>	159.72

SERVICE ROUTE 2

DISTANCE/ DISTANCE:

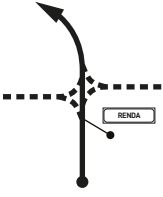







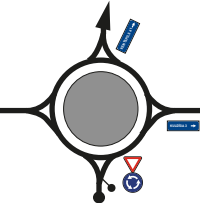




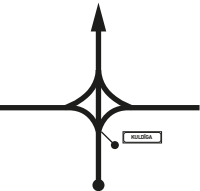

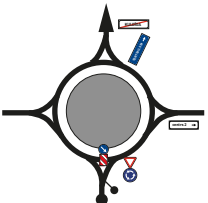






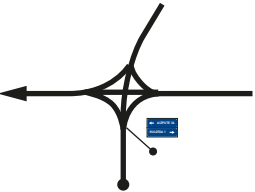


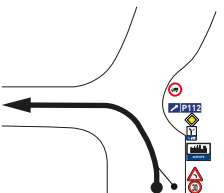







From Remote Service Talsi to Service Park Liepaja
162.94 km

DISTANCE/ DISTANCE		DIRECTION/ VIRZIENS	INFORMATION/ INFORMĀCIJA	DISTANCE REGRESS/ ATTĀLUMS LĪDZ LK
TOTAL/ KOPĀ	PARTIAL/ LĪDZ ORIENT.			
7.39	4.17	 9		155.55
12.39	5.00	 10		150.55
13.52	1.13	 11		149.42
15.36	1.84	 12		147.58
15.76	0.40	 13		147.18
22.07	6.31	 14		140.87
32.50	10.43	 15		130.44
33.71	1.21	 16		129.23

SERVICE ROUTE 2

DISTANCE/ DISTANCE:

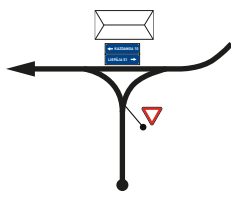

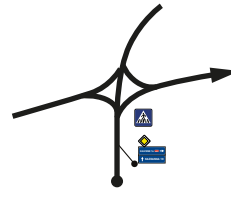



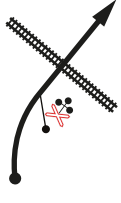



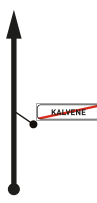

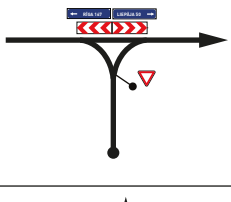

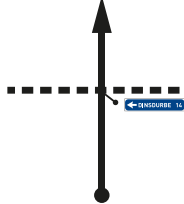

From Remote Service Talsi to Service Park Liepaja
162.94 km

DISTANCE/ DISTANCE		DIRECTION/ VIRZIENS	INFORMATION/ INFORMĀCIJA	DISTANCE REGRESS/ ATTĀLUMS LĪDZ LK
TOTAL/ KOPĀ	PARTIAL/ LĪDZ ORIENT.			
34.11	0.40	 17		128.83
35.15	1.04	 18		127.79
54.69	19.54	 19	  	108.25
55.72	1.03	 20	   	107.22
57.46	1.74	 21		105.48
58.12	0.66	 22	     	104.82
60.90	2.78	 23	 	102.04
96.04	35.14	 24	      	66.90

SERVICE ROUTE 2

DISTANCE/ DISTANCE:

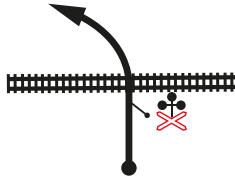

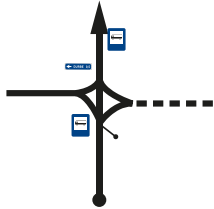

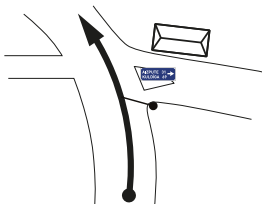








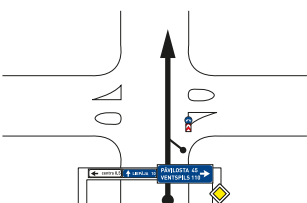








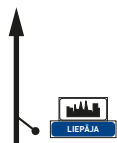

From Remote Service Talsi to Service Park Liepaja**162.94 km**

DISTANCE/ DISTANCE		DIRECTION/ VIRZIENS	INFORMATION/ INFORMĀCIJA	DISTANCE REGRESS/ ATTĀLUMS LĪDZ LK
TOTAL/ KOPĀ	PARTIAL/ LĪDZ ORIENT.			
97.17	1.13	 25		65.77
97.26	0.09	 26		65.68
99.06	1.80	 27		63.88
110.31	11.25	 28		52.63
112.32	2.01	 29		50.62
113.58	1.26	 30		49.36
114.00	0.42	 31		48.94
115.07	1.07	 32		47.87

SERVICE ROUTE 2

DISTANCE/ DISTANCE:

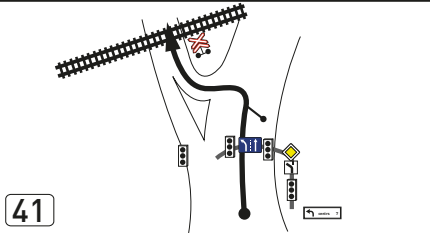

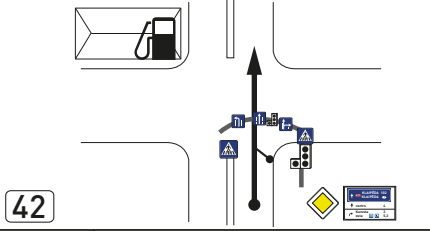

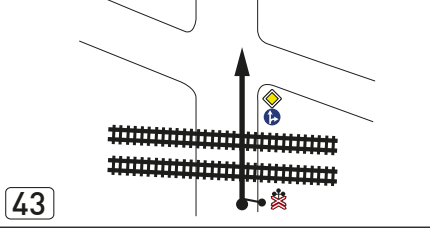
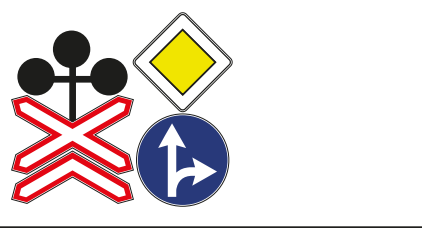
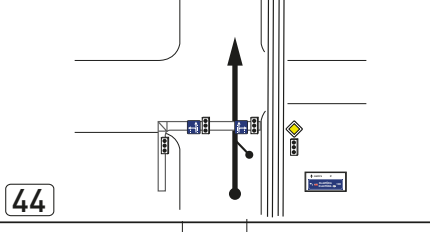
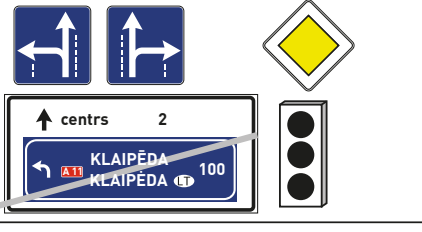
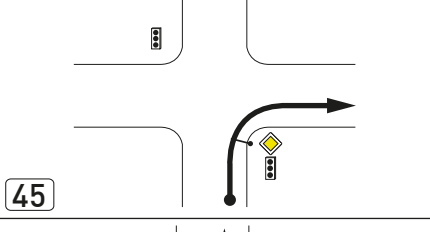

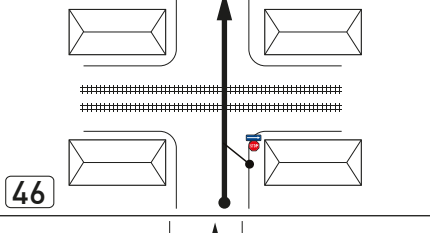
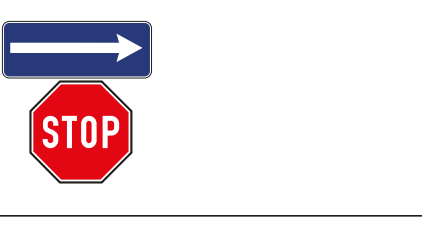
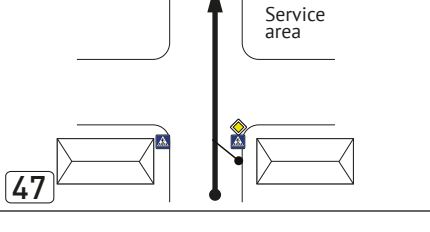

From Remote Service Talsi to Service Park Liepāja
162.94 km

DISTANCE/ DISTANCE		DIRECTION/ VIRZIENS	INFORMATION/ INFORMĀCIJA	DISTANCE REGRESS/ ATTĀLUMS LĪDZ LK
TOTAL/ KOPĀ	PARTIAL/ LĪDZ ORIENT.			
121.13	6.06	 33		41.81
137.51	16.38	 34		25.43
144.68	7.17	 35		18.26
150.63	5.95	 36		12.31
151.07	0.44	 37	   	11.87
153.15	2.08	 38	     	9.79
154.33	1.18	 39		8.61
156.64	2.31	 40		6.30

SERVICE ROUTE 2

DISTANCE/ DISTANCE:

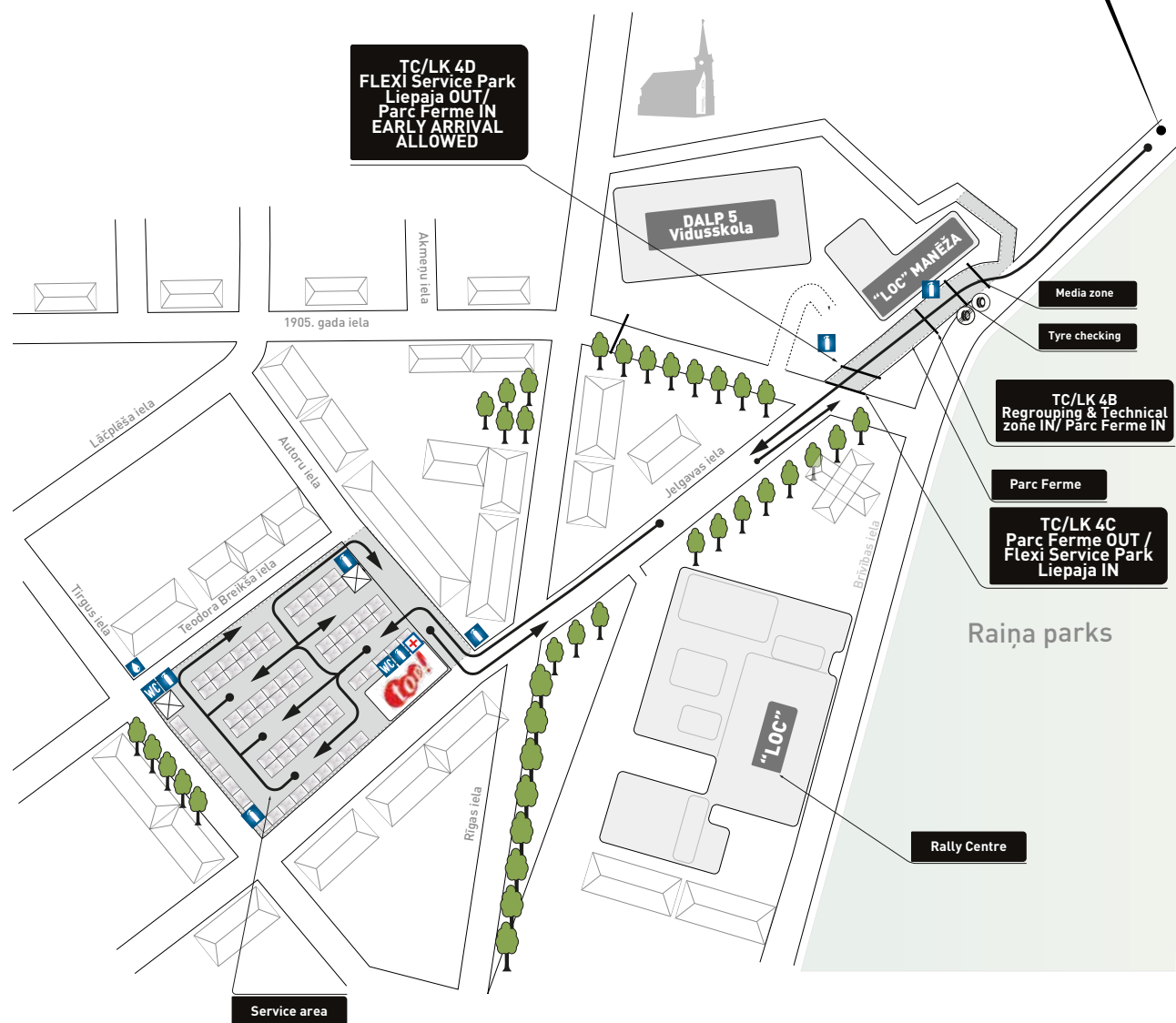
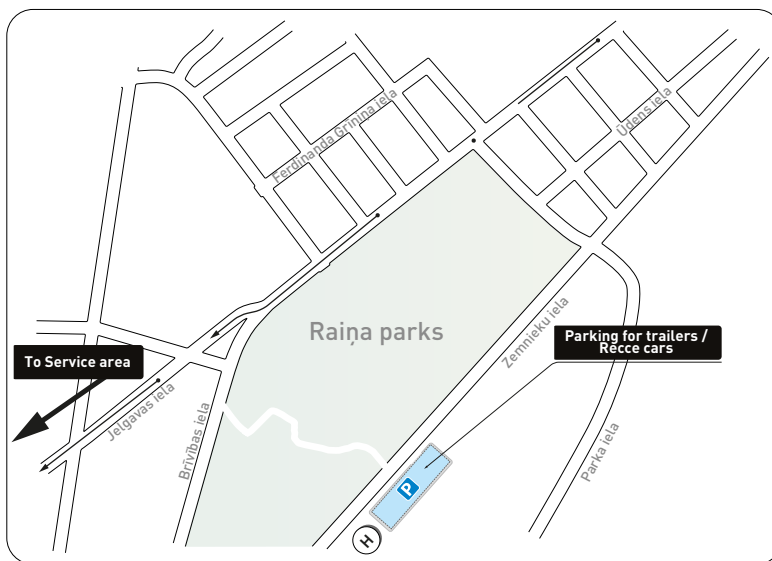
From Remote Service Talsi to Service Park Liepāja**162.94 km**

DISTANCE/ DISTANCE		DIRECTION/ VIRZIENS	INFORMATION/ INFORMĀCIJA	DISTANCE REGRESS/ ATTĀLUMS LĪDZ LK
TOTAL/ KOPĀ	PARTIAL/ LĪDZ ORIENT.			
157.35	0.71			5.59
159.50	2.15			3.44
161.16	1.66			1.78
161.84	0.68			1.10
162.65	0.81			0.29
162.79	0.14			0.15
162.94	0.15			0.00

LEG 1/ 1.APLIS
SATURDAY/ SESTDIENA
15.08.2020.

NAME/ NOSAUKUMS	DATE/ DATUMS	1st CAR DUE/ 1.A/M LAIKS	SERVICE TIME/ SERVISA LAIKS	GPS - IN/ GPS IEBRAUCOT	GPS - OUT/ GPS IZBRAUCOT	SERVICE/ SERVISS
LIEPĀJA	15.08.2020.	19:35	60 min	N 56.52090 E 21.01927	N 56.51969 E 21.01729	B

- Fire extinguisher/
Uguns dzēšamais aparāts
- Medicīniskā palīdzība/
Medical point
- WC
- Water place/
Ūdens ņemšanas vieta
- Car wash/
Automašīnu mazgātava
- Parking zones/
Automašīnu novietošanas vietas
- Service vehicles entrance and exit/
Servisa transporta ieeja un izeja
- Rally cars/
Rallija automašīnas



FLEXI SERVICE LIEPĀJA
B
Competitors/ Dalībnieki

1st Car Due IN/ 1. a/m iebrauc	19:45
1st Car Due OUT (not later than)/ 1. a/m izbrauc (ne vēlāk)	23:00
Your Due Time OUT/ Jūsu izbraukšanas laiks	
Time IN Service Area/ Servisa laiks	60 min.

Tyres Required/ Nepieciešamas riepas

1st Choice/ 1. izvēle		2nd Choice/ 2. izvēle	
--------------------------	--	--------------------------	--

To next Refuel/ Līdz nākošajai degvielas uzpildei

Distance	SS/ PS	Liason/ Pārbrauciens	Total/ Kopā
Km	-	-	-
Fuel litres/ Degviela litri	-	-	-

To following Service/ Līdz nākošajam servisam

Distance	SS/ PS	Liason/ Pārbrauciens	Total/ Kopā
Km	-	-	-
Fuel litres/ Degviela litri	-	-	-

Assistance Vehicles/ Asistējošais transports

Road Book/ Leģenda	Page/ Lpp	Map/ Karte	
1	1-79		
After SS/ Pēc PS	4	Before SS/ Pirms PS	-
Assistance Vehicle			
Arrive by			

Service Notes/ Servisa piezīmes

Notes/ Piezīmes

Welcome/ Esiet gaidīti



RALLY LIEPĀJA

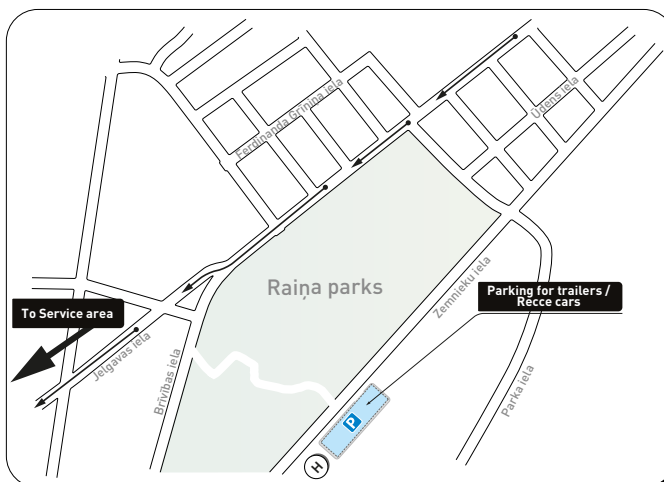
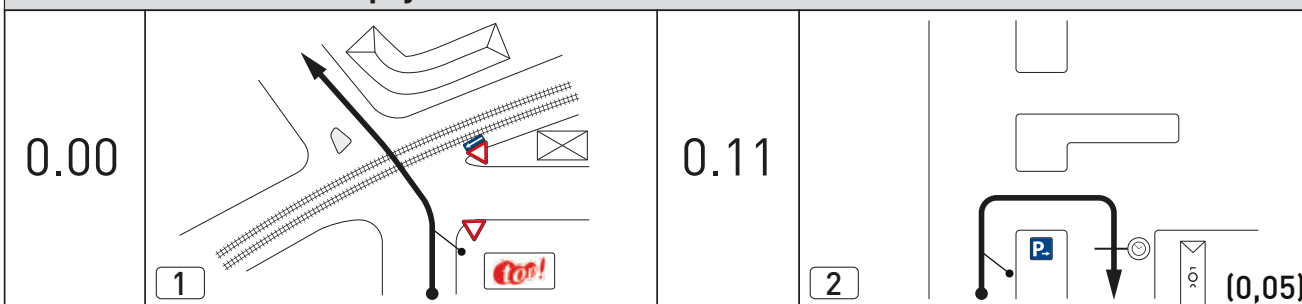
EAC • TALSĪ • LIEPĀJA • 2020
FIA EUROPEAN RALLY CHAMPIONSHIPLATVIJAS
AUTOMOBILU
FEDERĀCIJA

Sunday/ Svētdiena 16.08.2020.

LEG 2/ 2.APLIS
SUNDAY/ SVĒTDIENA 16.08.2020.

NAME/ NOSAUKUMS	DATE/ DATUMS	1st CAR DUE/ 1. A/M LAIKS	SERVICE TIME/ SERVISA LAIKS	GPS - IN/ GPS IEBRAUCOT	GPS - OUT/ GPS IZBRAUCOT	SERVICE/ SERVISS
LIEPĀJA	16.08.2020.	09:00	15 min	N 56.52090 E 21.01927	N 56.51969 E 21.01729	C

- Fire extinguisher/
Uguns dzēsamais aparāts
- Mediciniskā palīdzība/
Medical point
- WC
- Water place/
Udens ņemšanas vieta
- Car wash/
Automašīnu mazgātava
- Parking zones/
Automašīnu novietošanas vietas
- Service vehicles entrance and exit/
Servisa transporta ieeja un izeja
- Rally cars/
Rallija automašīnas


From Service Park Liepāja to TC Service OUT


SERVICE LIEPĀJA
C
Competitors/ Dalībnieki

1st Car Due IN/ 1. a/m iebrauc	09:00
1st Car Due OUT/ 1. a/m izbrauc	09:15
Your Due Time OUT/ Jūsu izbraukšanas laiks	
Time IN Service Area/ Servisa laiks	15 min.

Tyres Required/ Nepieciešamas riepas

1st Choice/ 1. izvēle		2nd Choice/ 2. izvēle	
--------------------------	--	--------------------------	--

To next Refuel/ Līdz nākošajai degvielas uzpildei

Distance	SS/ PS	Liason/ Pārbrauciens	Total/ Kopā
Km	46.62	140.26	186.88
Fuel litres/ Degviela litri	-	-	-

To following Service/ Līdz nākošajam servisam

Distance	SS/ PS	Liason/ Pārbrauciens	Total/ Kopā
Km	46.62	140.26	186.88
Fuel litres/ Degviela litri	-	-	-

Service Notes/ Servisa piezīmes

SERVICE ROUTE 3

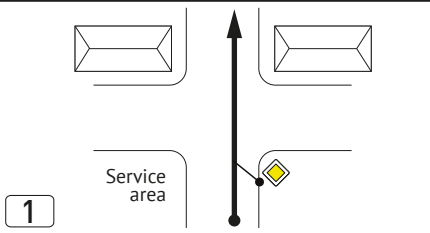

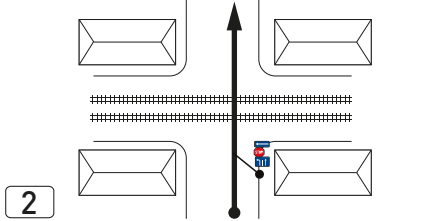

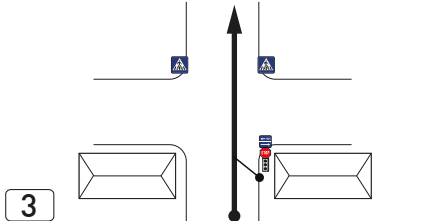

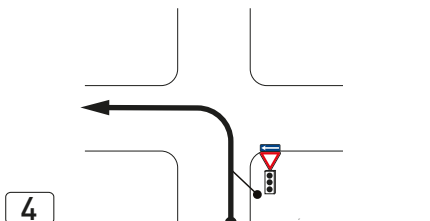

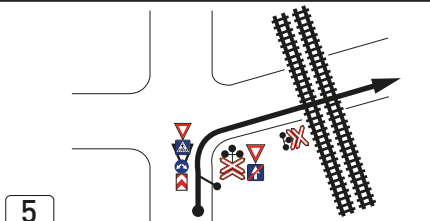

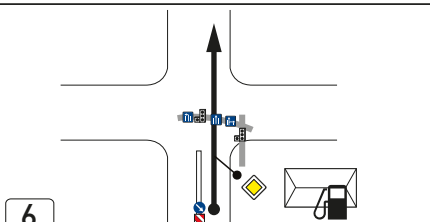
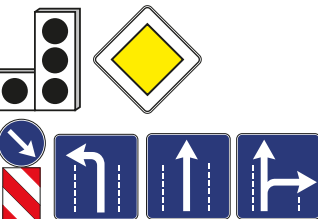
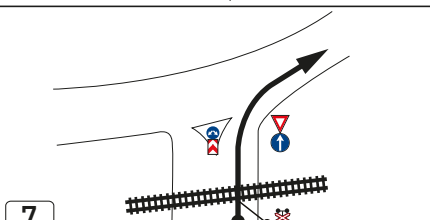

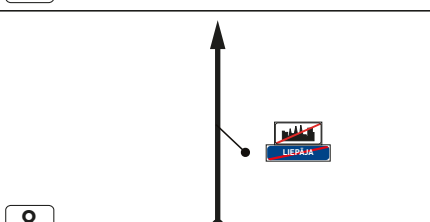

DISTANCE/DISTANCE:

From Service Park Liepaja to Remote Refuel Kalvene**49.70 km**

SERVICE ROUTE 3

DISTANCE/ DISTANCE:

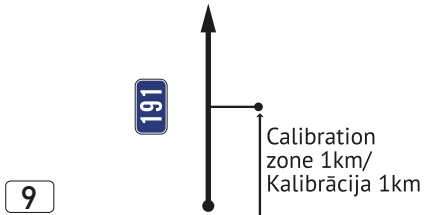

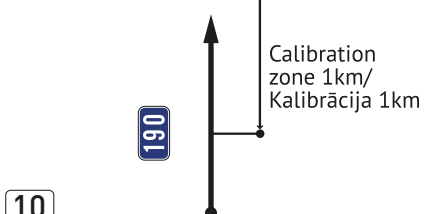

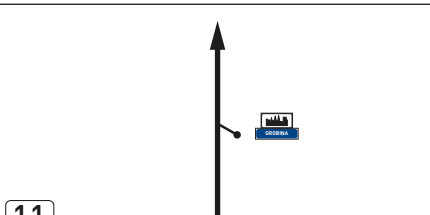

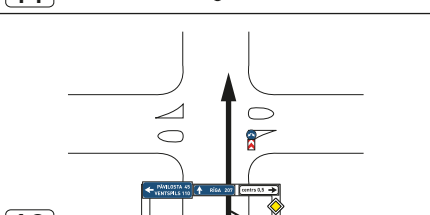

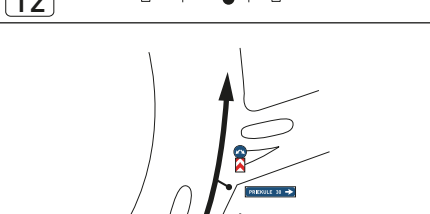

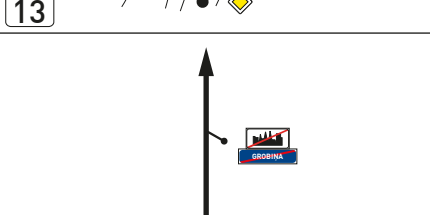

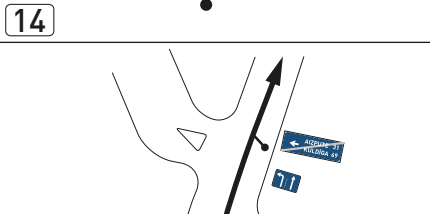

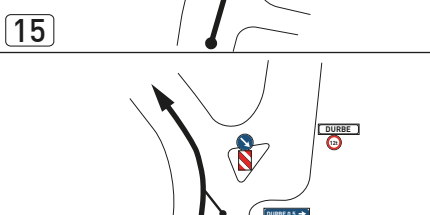

From Service Park Liepāja to Remote Refuel Kalvene
49.70 km

DISTANCE/ DISTANCE		DIRECTION/ VIRZIENS	INFORMATION/ INFORMĀCIJA	DISTANCE REGRESS/ ATTĀLUMS LĪDZ LK
TOTAL/ KOPĀ	PARTIAL/ LĪDZ ORIENT.			
0.00	0.00	 <p>1 Service area</p>	 <p>Out of Service Liepāja</p> <p>N 56.51843 E 21.01386</p>	49.70
0.15	0.15	 <p>2</p>		49.55
0.29	0.14	 <p>3</p>		49.41
0.44	0.15	 <p>4</p>	 <p>To Zemnieku street/ Uz Zemnieku ielu</p>	49.26
1.78	1.34	 <p>5</p>		47.92
3.48	1.70	 <p>6</p>		46.22
5.59	2.11	 <p>7</p>		44.11
6.36	0.77	 <p>8</p>		43.34

SERVICE ROUTE 3

DISTANCE/DISTANCE:



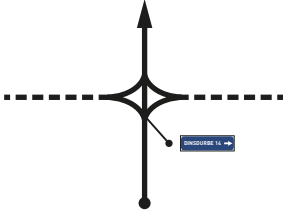

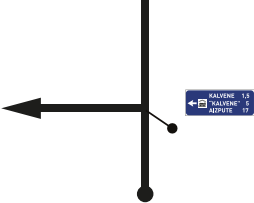




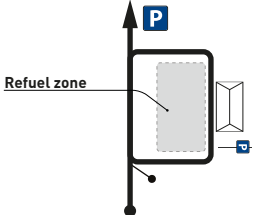

From Service Park Liepāja to Remote Refuel Kalvene
49.70 km

DISTANCE/ DISTANCE		DIRECTION/ VIRZIENS	INFORMATION/ INFORMĀCIJA	DISTANCE REGRESS/ ATTĀLUMS LĪDZ LK
TOTAL/ KOPĀ	PARTIAL/ LĪDZ ORIENT.			
7.02	0.66	 <p>9</p>		42.68
8.02	1.00	 <p>10</p>		41.68
8.67	0.65	 <p>11</p>		41.03
9.79	1.12	 <p>12</p>		39.91
11.85	2.06	 <p>13</p>		37.85
12.38	0.53	 <p>14</p>		37.32
18.32	5.94	 <p>15</p>		31.38
24.31	5.99	 <p>16</p>		25.39






SERVICE ROUTE 3

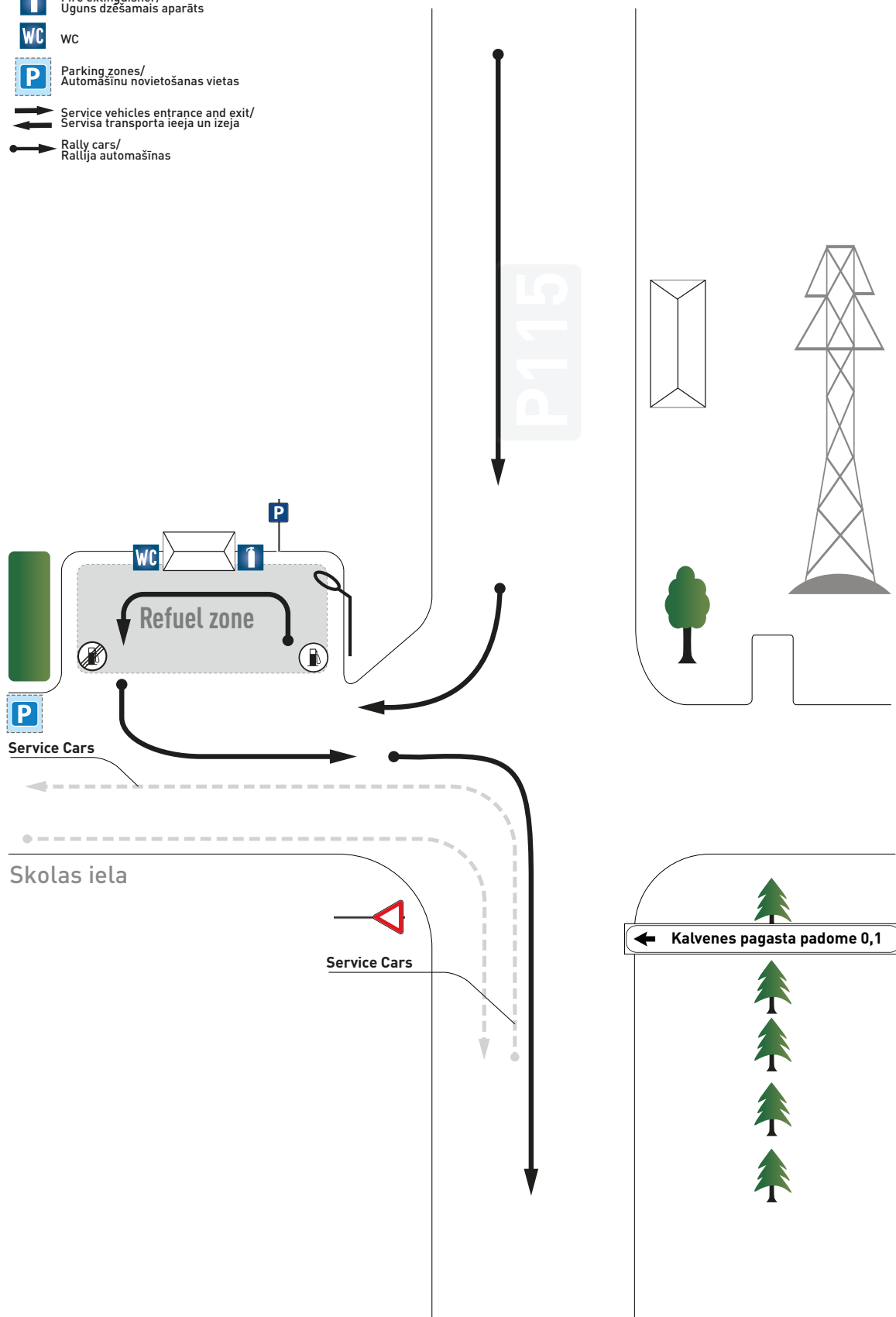
DISTANCE/ DISTANCE:

From Service Park Liepāja to Remote Refuel Kalvene
49.70 km

DISTANCE/ DISTANCE		DIRECTION/ VIRZIENS	INFORMATION/ INFORMĀCIJA	DISTANCE REGRESS/ ATTĀLUMS LĪDZ LK
TOTAL/ KOPĀ	PARTIAL/ LĪDZ ORIENT.			
42.07	17.76	 17		7.63
48.13	6.06	 18		1.57
49.13	1.00	 19		0.57
49.61	0.48	 20	 	0.09
49.70	0.09	 21	 To Remote Refuel Kalvene N 56.60498 E 21.73856	0.00

Remote Refuel Kalvene/ Attālinātā degvielas uzpilde Kalvene

-  Fire extinguisher/
Uguns dzēsamais aparāts
-  WC
-  Parking zones/
Automāšīnu novietošanas vietas
-  Service vehicles entrance and exit/
Servisa transporta ieeja un izeja
-  Rally cars/
Rallija automāšīnas



SERVICE ROUTE 4

DISTANCE/DISTANCE:

From Remote Refuel Kalvene to Service Park Liepaja

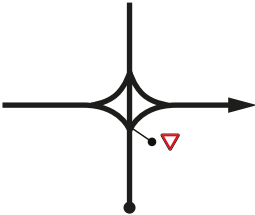

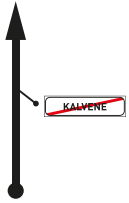

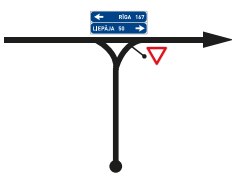


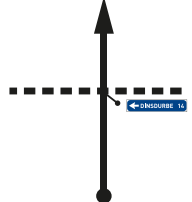

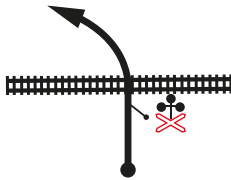

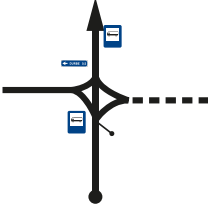

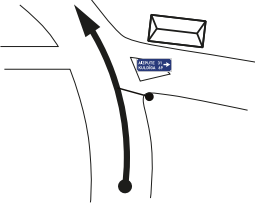

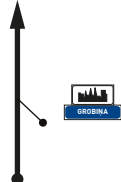

49.51 km



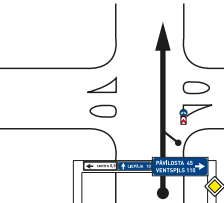

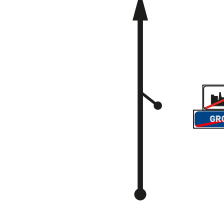

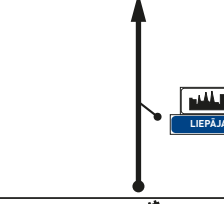

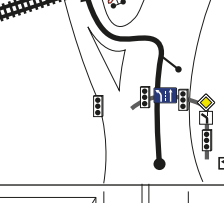

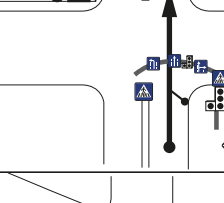
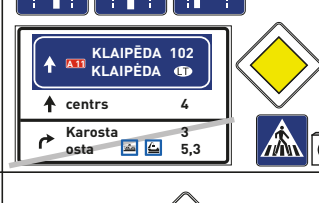
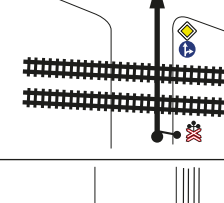

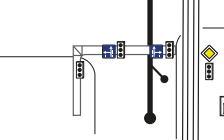
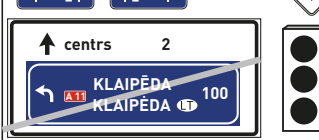


16.08.2020.
Remote Refuel Kalvene/
Attālināta degvielas uzpilde Kalvene

14-16.08.2020.
Service area Liepaja/
Servisa parks Liepaja



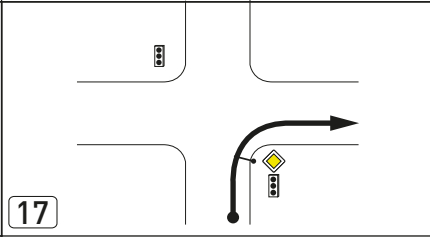

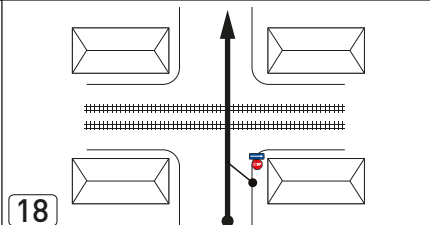


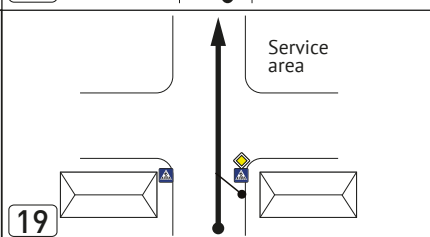

DISTANCE/ DISTANCE		DIRECTION/ VIRZIENS	INFORMATION/ INFORMĀCIJA	DISTANCE REGRESS/ ATTĀLUMS LĪDZ LK
TOTAL/ KOPĀ	PARTIAL/ LĪDZ ORIENT.			
0.00	0.00	 <p>1</p>	 <p>From Remote Refuel Kalvene</p> <p>N 56.60498 E 21.73856</p>	49.51
0.09	0.09	 <p>2</p>		49.42
0.57	0.48	 <p>3</p>	 	48.94
1.64	1.07	 <p>4</p>		47.87
7.70	6.06	 <p>5</p>		41.81
24.08	16.38	 <p>6</p>		25.43
31.25	7.17	 <p>7</p>		18.26
37.20	5.95	 <p>8</p>		12.31

DISTANCE/ DISTANCE		DIRECTION/ VIRZIENS	INFORMATION/ INFORMĀCIJA	DISTANCE REGRESS/ ATTĀLUMS LĪDZ LK
TOTAL/ KOPĀ	PARTIAL/ LĪDZ ORIENT.			
37.64	0.44	 9		11.87
39.72	2.08	 10		9.79
40.90	1.18	 11		8.61
43.21	2.31	 12		6.30
43.92	0.71	 13		5.59
46.07	2.15	 14		3.44
47.73	1.66	 15		1.78
48.41	0.68	 16		1.10

SERVICE ROUTE 4

DISTANCE/ DISTANCE:

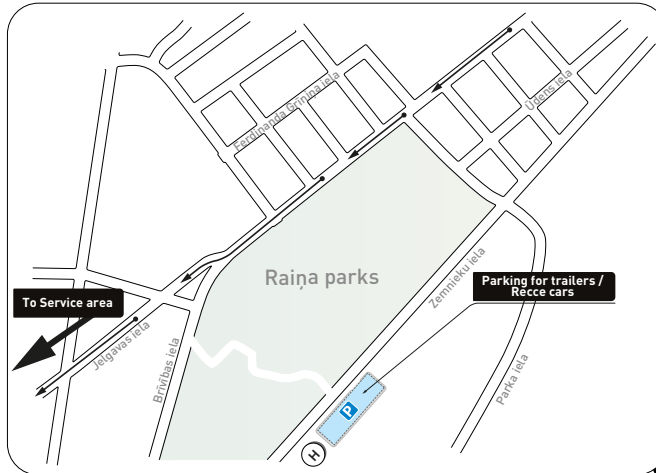
From Remote Refuel Kalvene to Service Park Liepāja
49.51 km

DISTANCE/ DISTANCE		DIRECTION/ VIRZIENS	INFORMATION/ INFORMĀCIJA	DISTANCE REGRESS/ ATTĀLUMS LĪDZ LK
TOTAL/ KOPĀ	PARTIAL/ LĪDZ ORIENT.			
49.22	0.81		 <p>To Tīrgus street/ Uz Tīrgus ielu</p>	0.29
49.36	0.14		 	0.15
49.51	0.15		 <p>Service Liepāja</p> <div style="border: 1px solid black; padding: 2px;"> N 56.51843 E 21.01386 </div>	0.00

LEG 2/ 2.APLIS
SUNDAY/ SVĒTDIENA 16.08.2020.

NAME/ NOSAUKUMS	DATE/ DATUMS	1st CAR DUE/ 1. A/M LAIKS	SERVICE TIME/ SERVISA LAIKS	GPS - IN/ GPS IEBRAUCOT	GPS - OUT/ GPS IZBRAUCOT	SERVICE/ SERVISS
LIEPĀJA	16.08.2020.	13:20	35 min	N 56.52090 E 21.01927	N 56.51969 E 21.01729	D

- Fire extinguisher/
Uguns dzēsamais aparāts
- Mediciniskā palīdzība/
Medical point
- WC
- Water place/
Ūdens ņemšanas vieta
- Car wash/
Automašīnu mazgātava
- P** Parking zones/
Automašīnu novietošanas vietas
- Service vehicles entrance and exit/
Servisa transporta ieeja un izeja
- Rally cars/
Rallija automašīnas


From Service Park Liepaja to TC Service OUT

0.00		0.11	
1		2	(0,05)

SERVICE LIEPĀJA
D
Competitors/ Dalībnieki

1st Car Due IN/ 1. a/m iebrauc	13:20
1st Car Due OUT/ 1. a/m izbrauc	13:55
Your Due Time OUT/ Jūsu izbraukšanas laiks	
Time IN Service Area/ Servisa laiks	35 min.

Tyres Required/ Nepieciešamas riepas

1st Choice/ 1. izvēle		2nd Choice/ 2. izvēle	
--------------------------	--	--------------------------	--

To next Refuel/ Līdz nākošajai degvielas uzpildei

Distance	SS/ PS	Liason/ Pārbrauciens	Total/ Kopā
Km	41.04	140.72	181.76
Fuel litres/ Degviela litri	-	-	-

To following Service/ Līdz nākošajam servisam

Distance	SS/ PS	Liason/ Pārbrauciens	Total/ Kopā
Km	41.04	140.72	181.76
Fuel litres/ Degviela litri	-	-	-

Assistance Vehicles/ Asistējošais transports

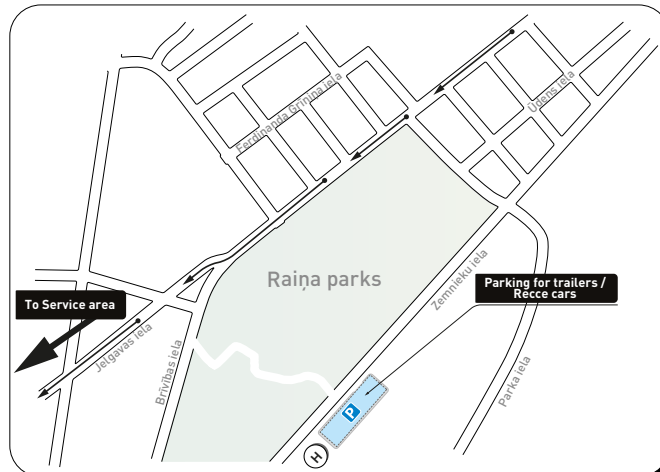
Road Book/ Leģenda	Page/ Lpp	Map/ Karte	
2	2-53		
After SS/ Pēc PS	9	Before SS/ Pirms PS	10
Assistance Vehicle			
Arrive by			

Service Notes/ Servisa piezīmes

LEG 2/ 2.APLIS
SUNDAY/ SVĒTDIENA 16.08.2020.

NAME/ NOSAUKUMS	DATE/ DATUMS	1st CAR DUE/ 1. A/M LAIKS	SERVICE TIME/ SERVISA LAIKS	GPS - IN/ GPS IEBRAUCOT	GPS - OUT/ GPS IZBRAUCOT	SERVICE/ SERVISS
LIEPĀJA	16.08.2020.	17:45	15 min	N 56.52090 E 21.01927	N 56.51969 E 21.01729	E

-  Fire extinguisher/
Uguns dzēšamais aparāts
-  Medicīniskā palīdzība/
Medical point
-  WC
-  Water place/
Udens ņemšanas vieta
-  Car wash/
Automašīnu mazgātava
-  Parking zones/
Automašīnu novietošanas vietas
-  Service vehicles entrance and exit/
Servisa transporta ieeja un izeja
-  Rally cars/
Rallija automašīnas



SERVICE LIEPĀJA
E
Competitors/ Dalībnieki

1st Car Due IN/ 1. a/m iebrauc	17:45	
1st Car Due OUT/ 1. a/m izbrauc	18:00	
Your Due Time OUT/ Jūsu izbraukšanas laiks		
Time IN Service Area/ Servisa laiks	15	min.
Tyres Required/ Nepieciešamas riepas		
1st Choice/ 1. izvēle		2nd Choice/ 2. izvēle

Service Notes/ Servisa piezīmes

SERVICE ROUTE 5

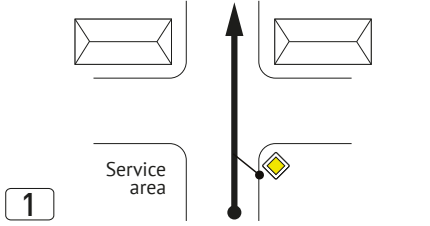

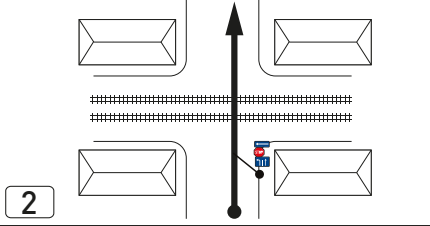



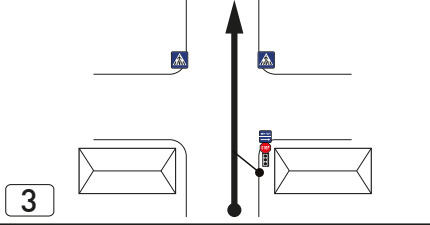




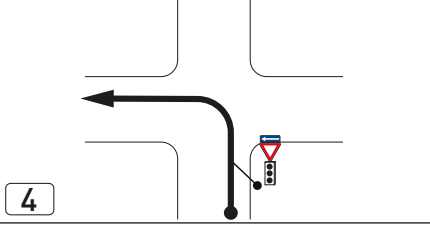



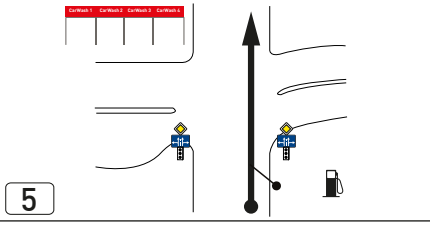



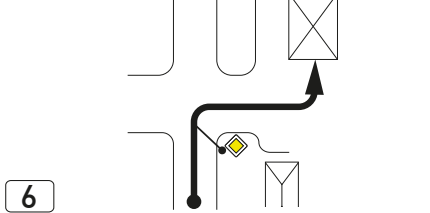

DISTANCE/DISTANCE:

From Service Park Liepāja to Final Technical Scrutineering
1.49 km


SERVICE ROUTE 5

DISTANCE/ DISTANCE:

From Service Park Liepāja to Final Technical Scrutineering
1.49 km

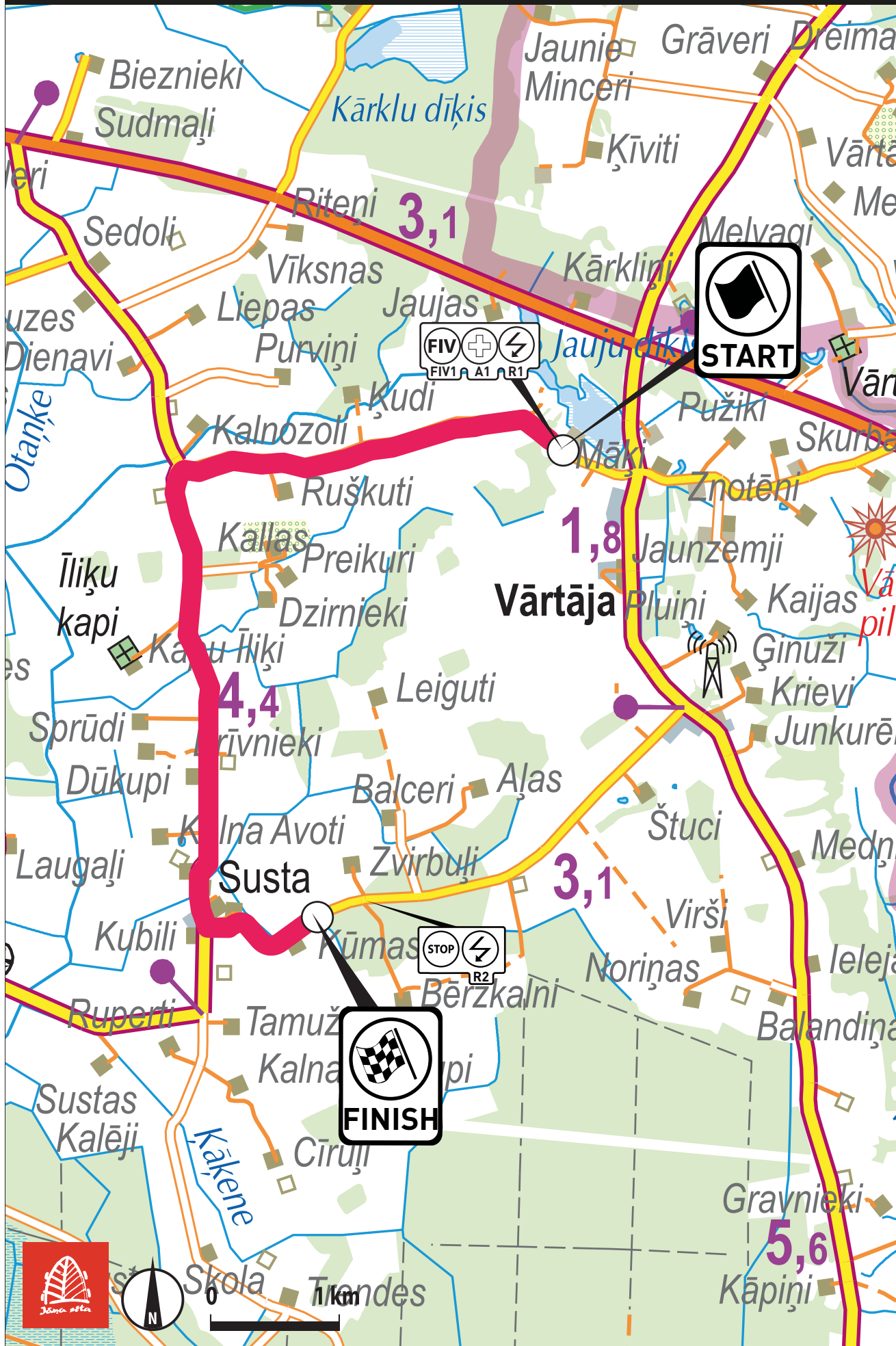
DISTANCE/ DISTANCE		DIRECTION/ VIRZIENS	INFORMATION/ INFORMĀCIJA	DISTANCE REGRESS/ ATTĀLUMS LĪDZ LK
TOTAL/ KOPĀ	PARTIAL/ LĪDZ ORIENT.			
0.00	0.00	 <p>1 Service area</p>	 <p>Out of Service Liepāja</p> <p>N 56.51843 E 21.01386</p>	1.49
0.15	0.15	 <p>2</p>	  	1.34
0.29	0.14	 <p>3</p>	   	1.20
0.44	0.15	 <p>4</p>	   <p>To Zemnieku street/ Uz Zemnieku ielu</p>	1.05
1.14	0.70	 <p>5</p>	  	0.35
1.49	0.35	 <p>6</p>	 <p>To Final Technical Scrutineering</p> <p>N 56.52443 E 21.03193</p>	0.00

Welcome/ Esiet gaidīti

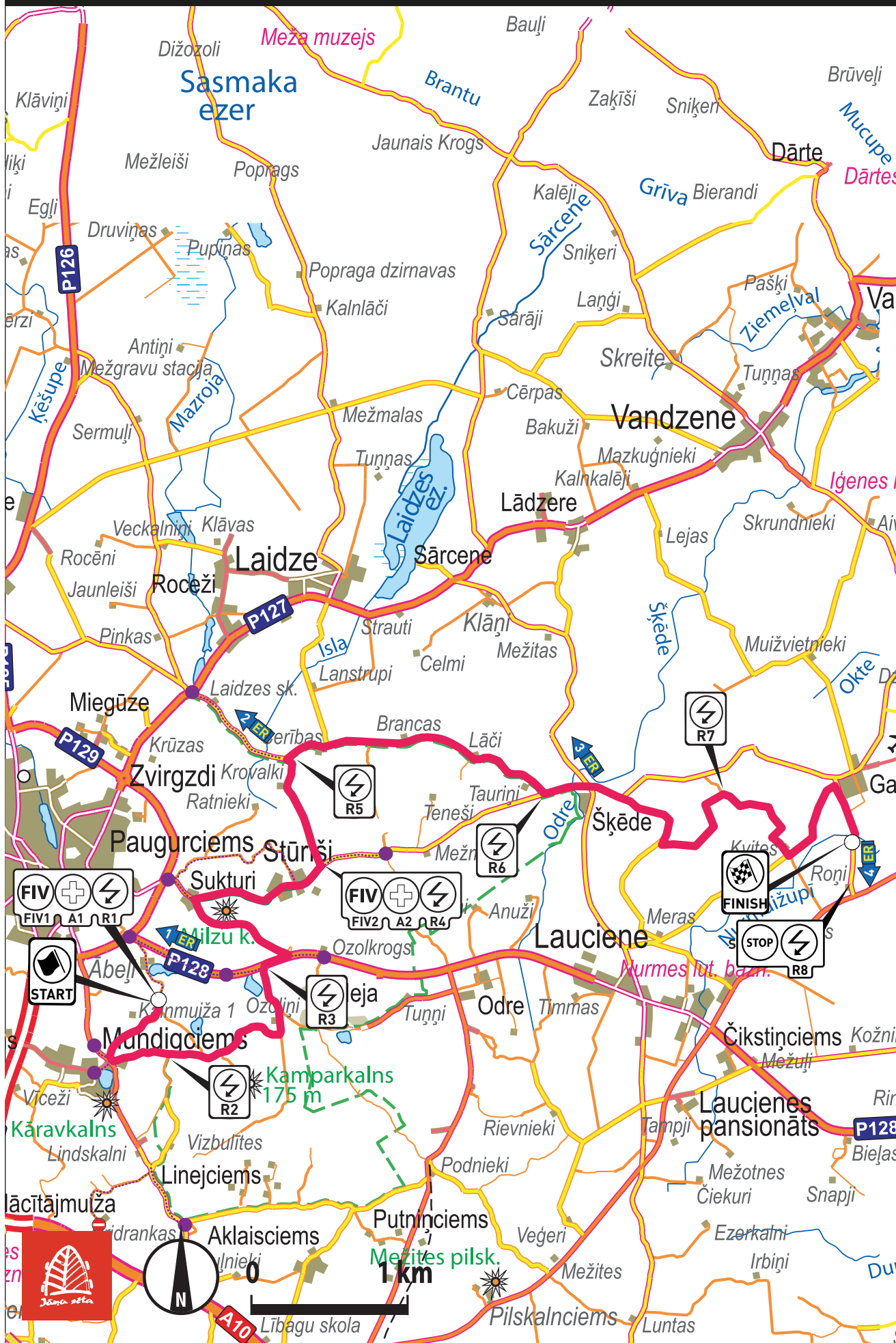
RALLY
LIEPĀJA • TALSĪ • LIEPĀJA • 2020LATVIJAS
AUTOMOBILU
FEDERĀCIJA

Maps of Specialstages/ Ātrumposmu kartes 14-16.08.2020.

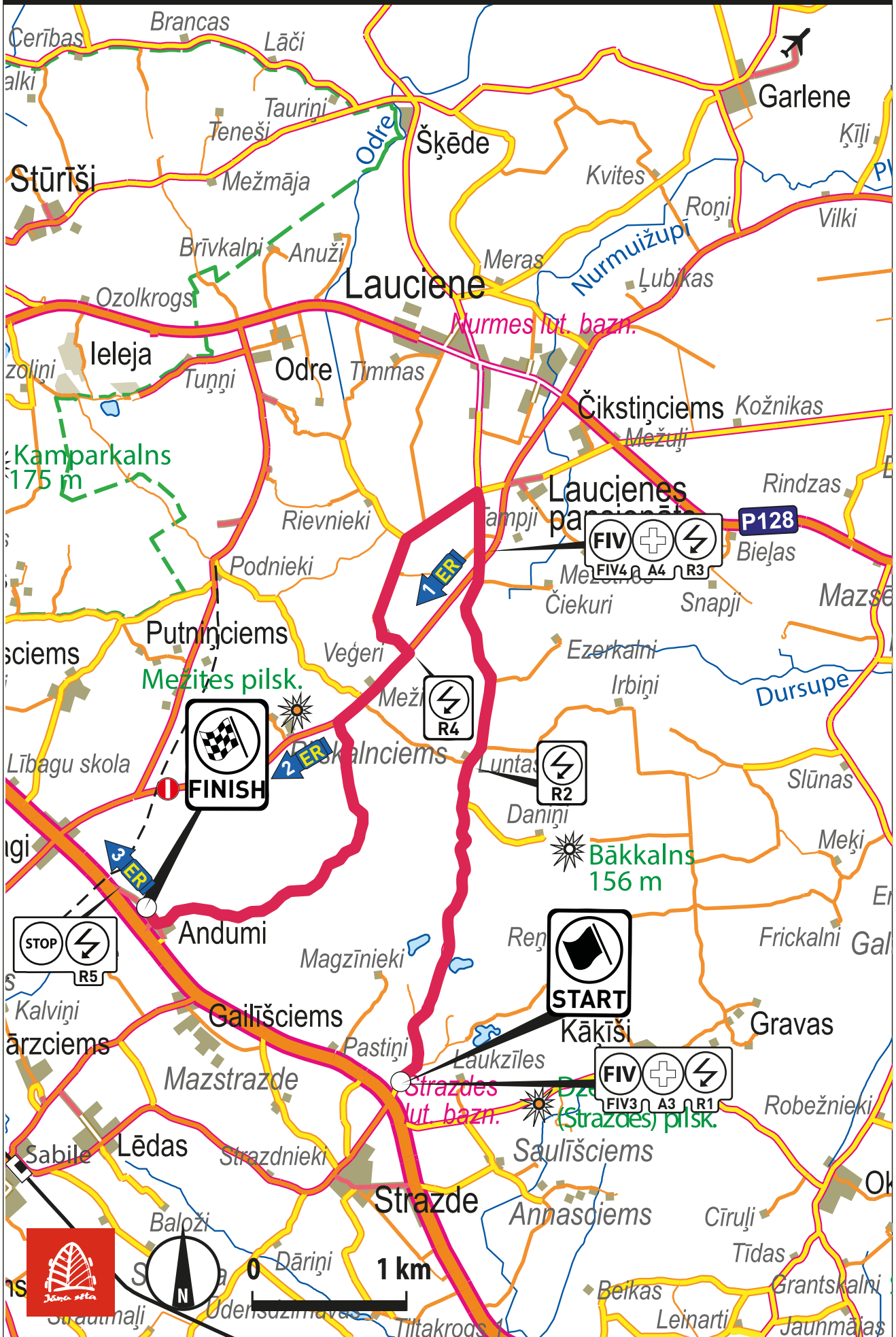
SSQS - FRISTADS



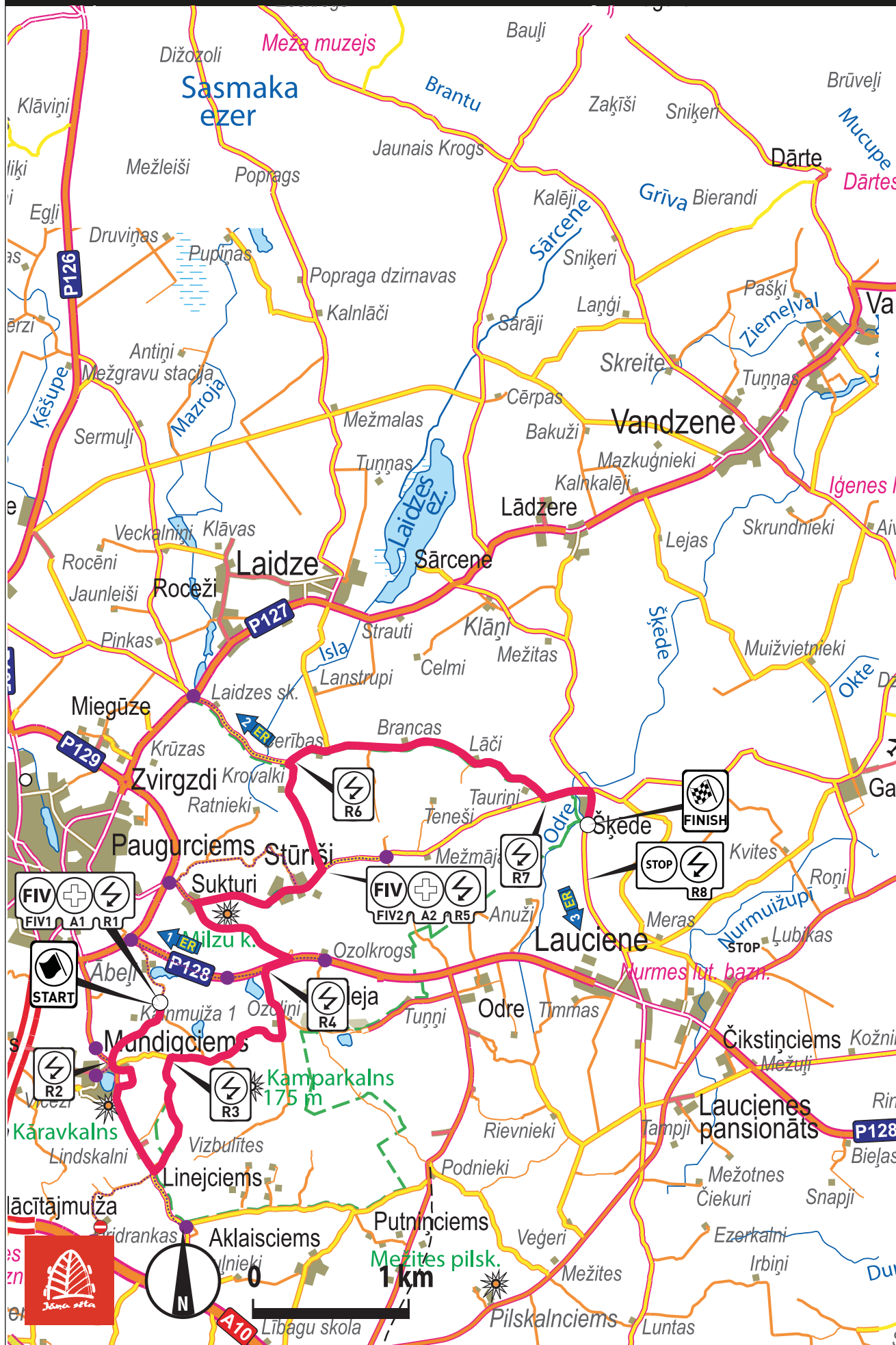
SS1 - TALSI



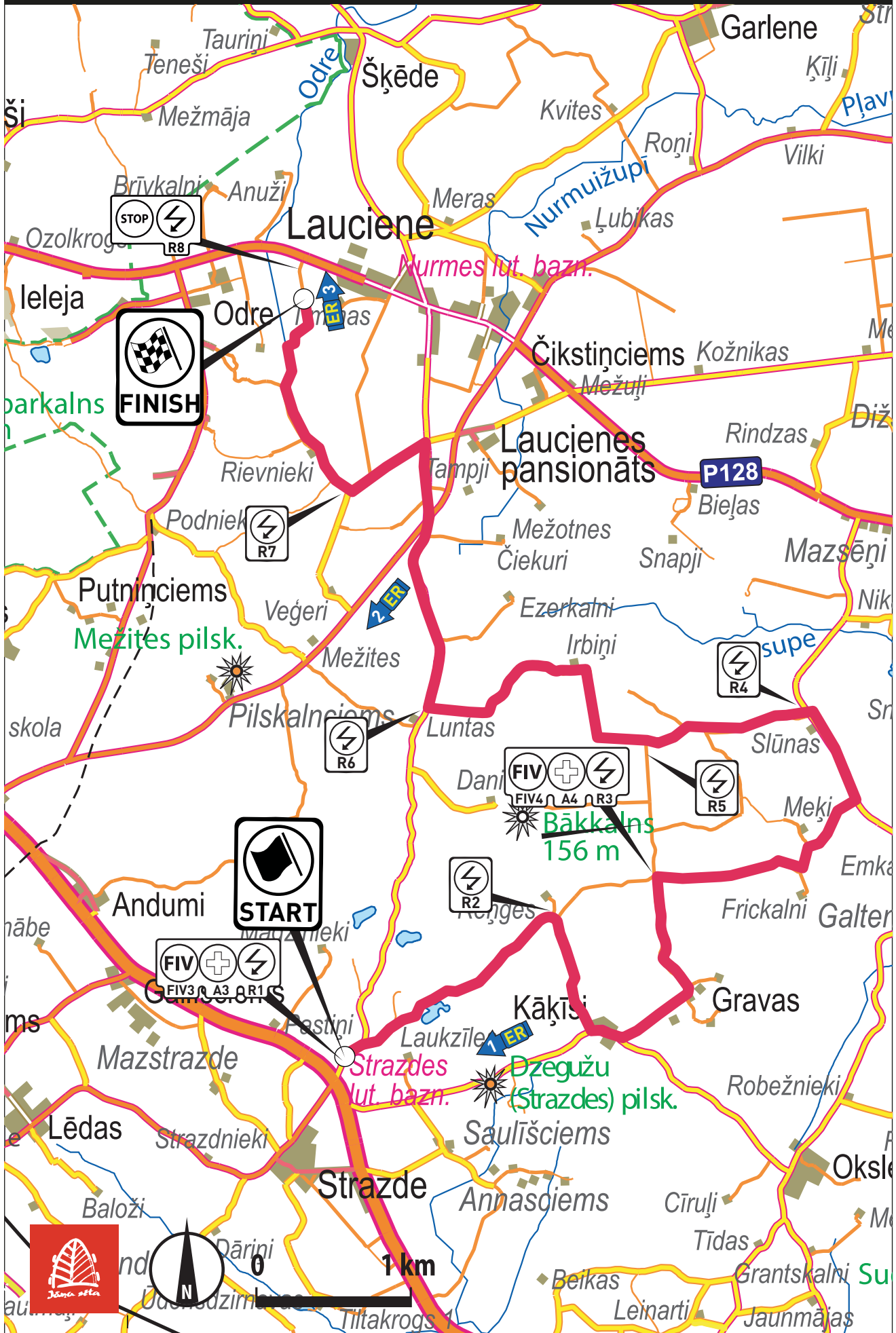
SS2 - SWECON



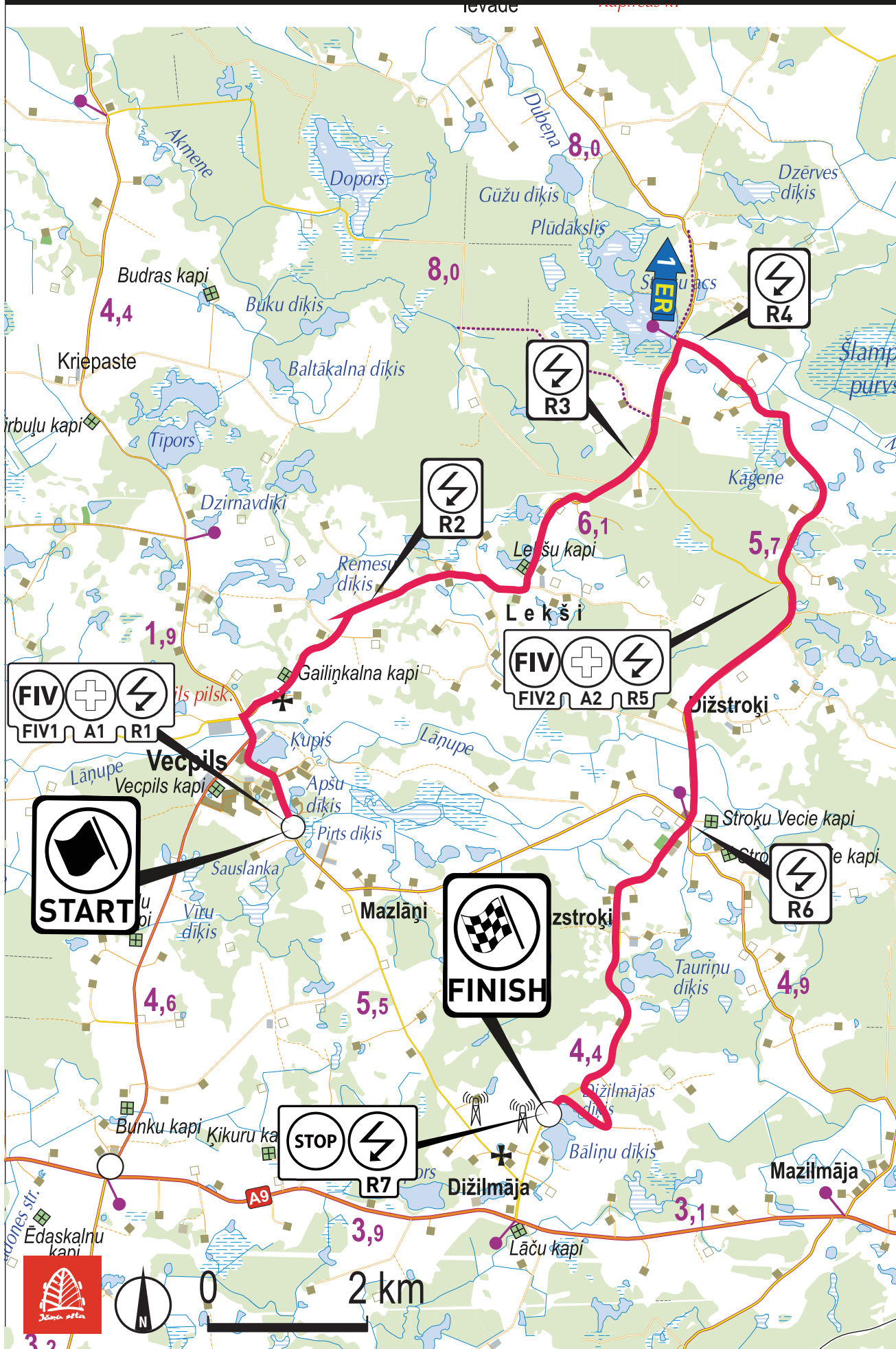
SS3 - SC GRUPA



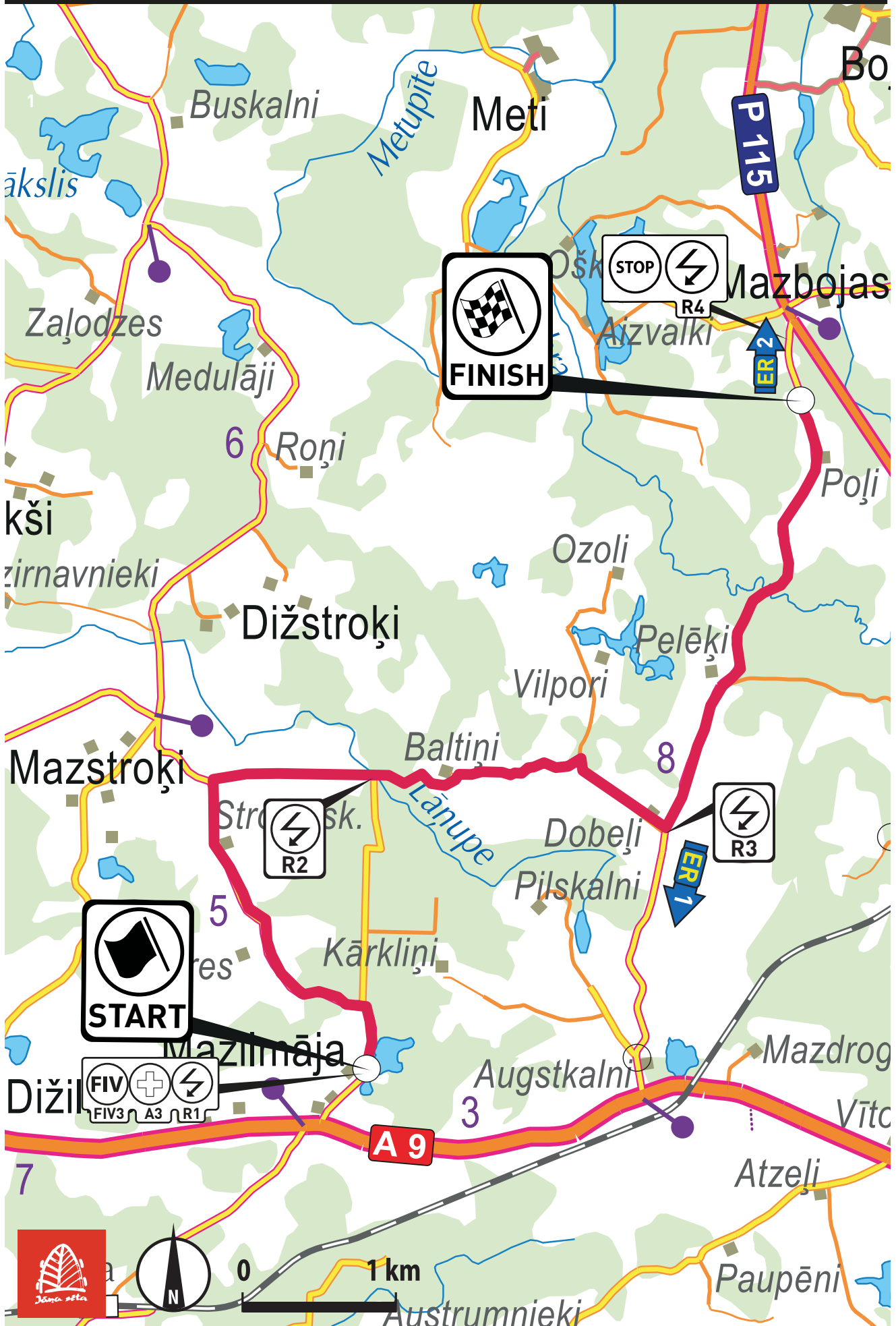
SS4 - RAMIRENT



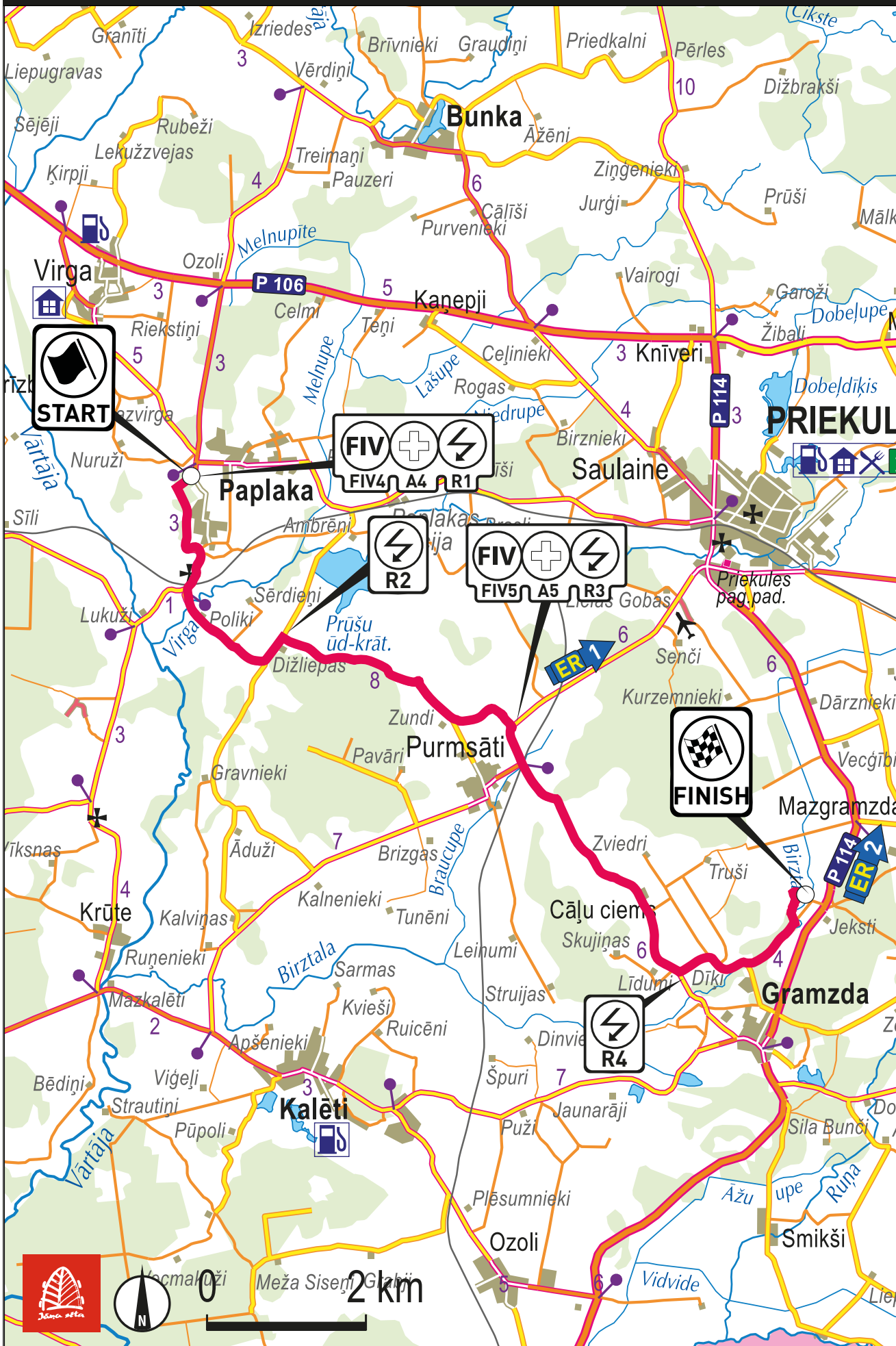
SS5/SS8 - LIEPĀJA/Invest in Liepaja!



SS6 - Canon Biznesa centrs-IB Serviss



SS7/SS10 - SIXT Rent a car / NESTE



SS9 - PAFBET

